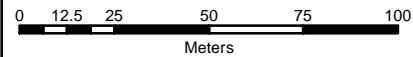


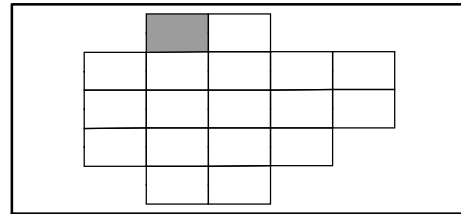


SCALE 1:2,000 at A3



 Kenderdine Catchment Boundary (MCC)
 14 Contours



Pukaki/Waokauri Catchment Group
694 Kenderdine Catchment CMP
 Stormwater Services

MAP 2-E2

Job: 31506 Kenderdine
 Date: 02/03/2006