

Rating 1

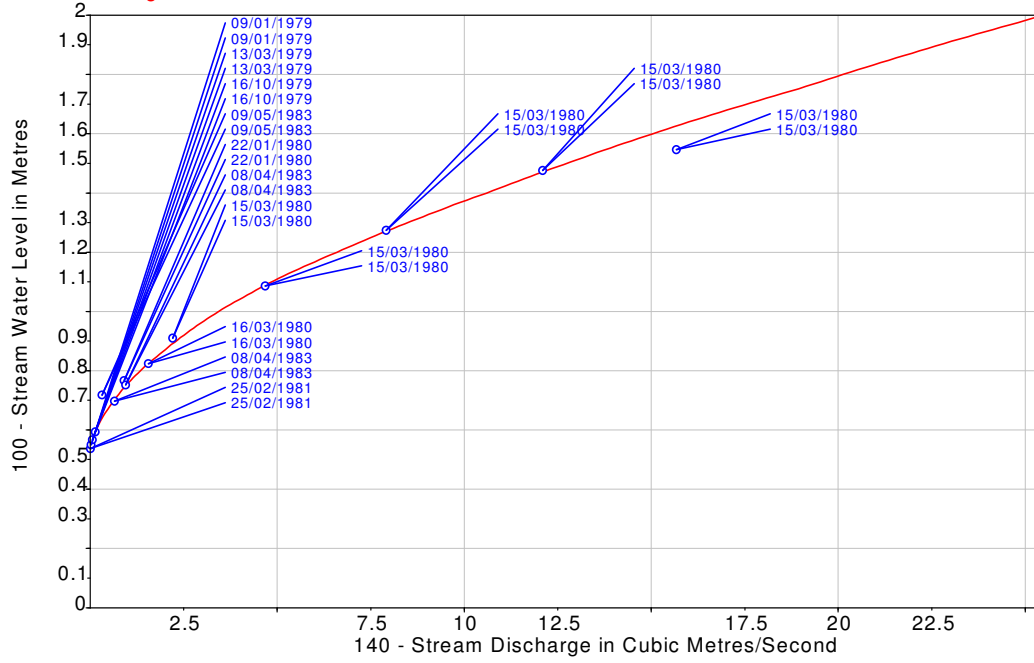
Starting 06/12/1978

Auckland Regional Council

HYGPLOT V100 Output 25/03/2002

43807 Puhinui @ Drop Structure
Gaugings from 09/01/1979 to 09/05/1983

Rating Table 10.00 06/12/1978 to 06/05/1983



Rating 2

Starting 6/5/1983

RL zero of x-section 14.633 m

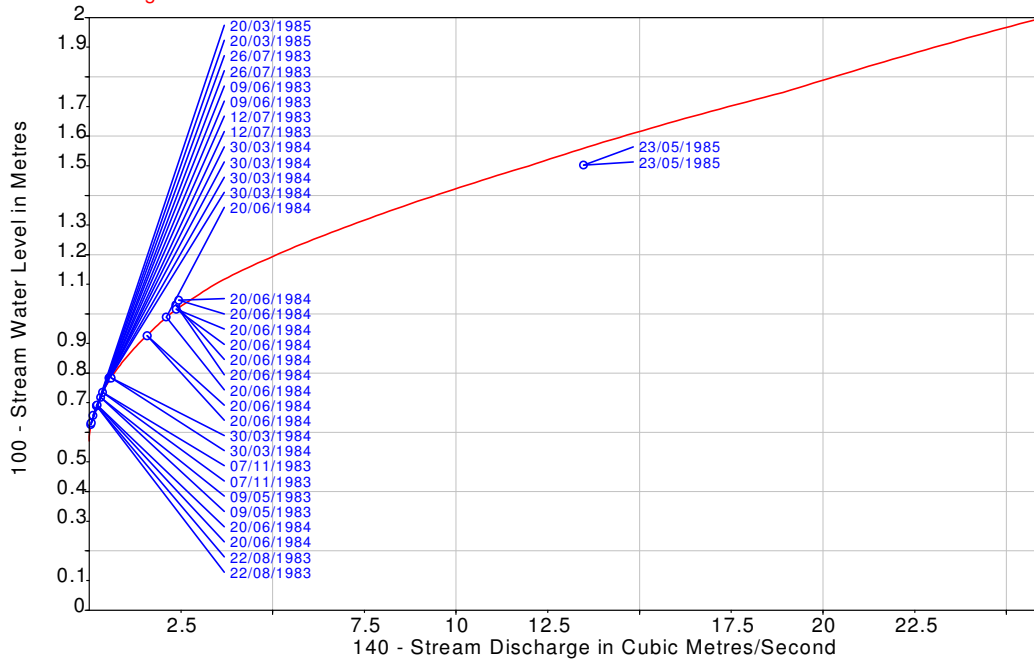
Auckland Regional Council

HYGPLOT V100 Output 25/03/2002

43807 Puhinui @ Drop Structure

Gaugings from 09/05/1983 to 23/05/1985

Rating Table 20.00 06/05/1983 to 26/02/1990



Rating 3 Weir rating

Starting 26/02/1990

RL zero of v-notch 14.896m

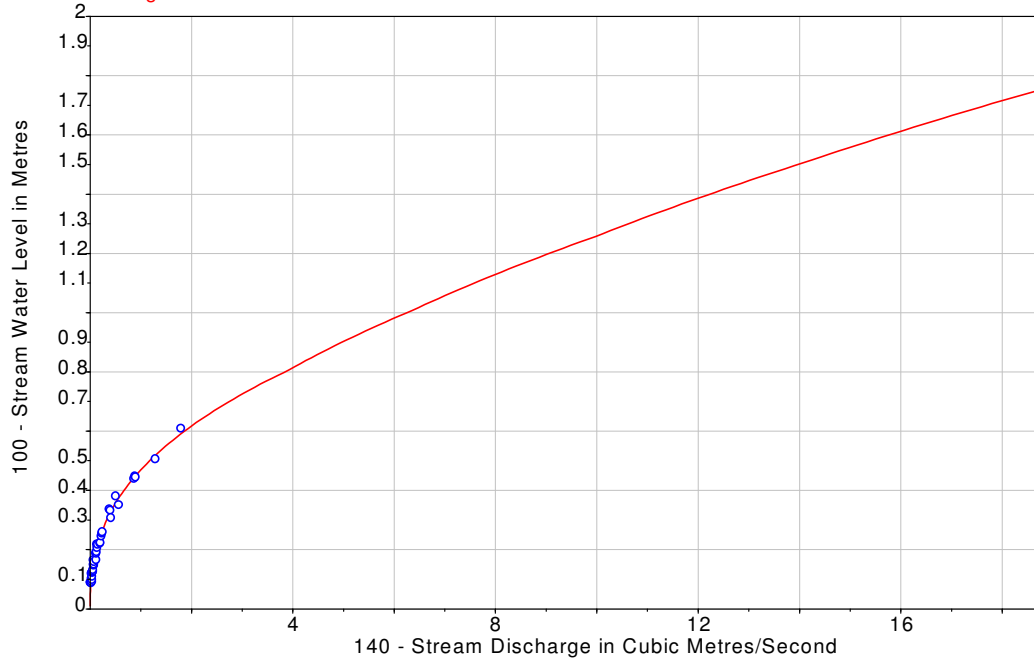
Auckland Regional Council

HYGPLOT V100 Output 25/03/2002

43807 Puhinui @ Drop Structure

Gaugings from 16/07/1990 to 10/09/2001

Rating Table 30.00 26/02/1990 to Present



Surveyed control x-sections

Auckland Regional Council

HYSECPL V59 Output 26/03/2002

Cross Section Plots

Station	SecID	Date	Type	Section Run	Name
43807	2	22/07/1983	Control	1A 20	Puhimui @ Drop Structure
43807	3	26/03/1990	Control	1A 1	Puhimui @ Drop Structure

