

**COMPREHENSIVE DISCHARGE REGISTER**

**CWR NO.101**

**TITLE:** Devon Road Catchment.

**WATER RIGHT/RESOURCE CONSENT No.928501 (discharge),  
928502-928505 (coastal).**

**COMPREHENSIVE DISCHARGE CONSENT No.14/10/Br/8501  
14/10/H/8502-8505**

**EXPIRY DATE:** 31 Dec. 2027 (928501)  
1 Dec. 2027

**CATCHMENT SIZE:** 30 ha.

**POINT OF DISCHARGE:** Bucklands Beach, NZMS 260 R11 799801

**PEAK DISCHARGE:** 9 m<sup>3</sup>/s (1% AEP).

**PRIMARY DESIGN STANDARD:** 20% AEP.

**SECONDARY DESIGN STANDARD:** 1% AEP.

**FLOOR LEVEL RESTRICTION:**

At least 0.3m above 1% AEP, **or** refer to the Land Information Register **or** refer to the Proposed District Plan (Section 9.9.1.2 (c) ), **whichever is the more rigorous.**

**OTHER CONDITIONS:**

- Works to be carried out in the order of priority set out in figure 3 of Comprehensive Flood Management Plan.
- Building controls be imposed on the lower catchment as outlined in Management Plan Key Features (attached).
- Noise levels throughout construction period to comply with NZS6803P-1984.
- Outfalls to be constructed in attached detail through outfall.

**COMPREHENSIVE DISCHARGE CONSENT LEVY:** N/A\*

**S.W. QUALITY LEVY:** N/A\*

---

\*Refer to Financial Contributions Register for updated figures.

**PROPOSED WORK:** Refer to attached Management Plan. Note the priorities.

**COST:\*** \$860,500 (excluding both design cost and GST), as at Aug. 1992.

**COMMENTS:**

- For allowance for possible sea level rise refer to Section 9.9.1.2 of the Proposed District Plan (minimum site level = 0.5m above 2.9m DOSLI datum).

*Diagrams Included:* Management Plan Key Features  
Flood Hazard Map - Existing Situation  
Flood Hazard Map - Proposed Situation

---

\*Refer to Financial Contributions Register for updated figures.

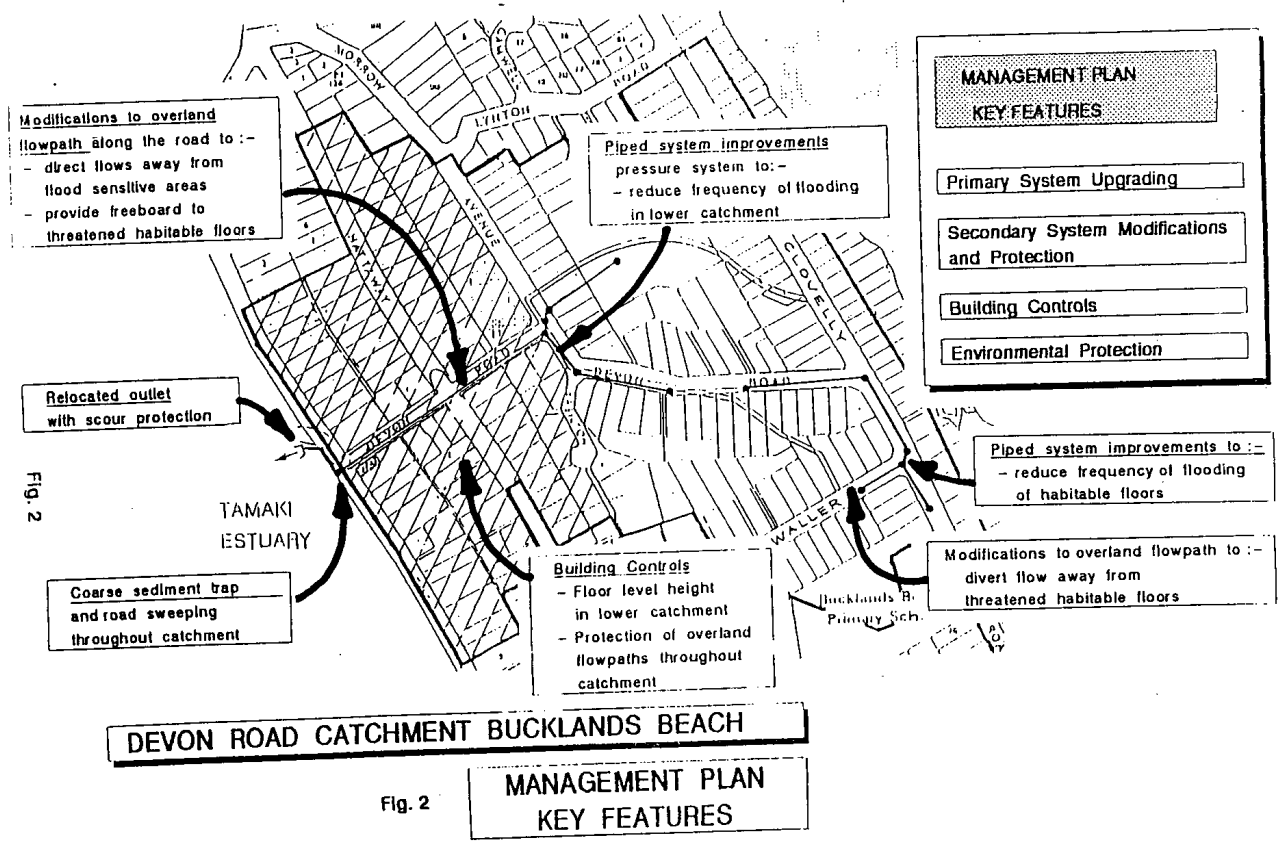
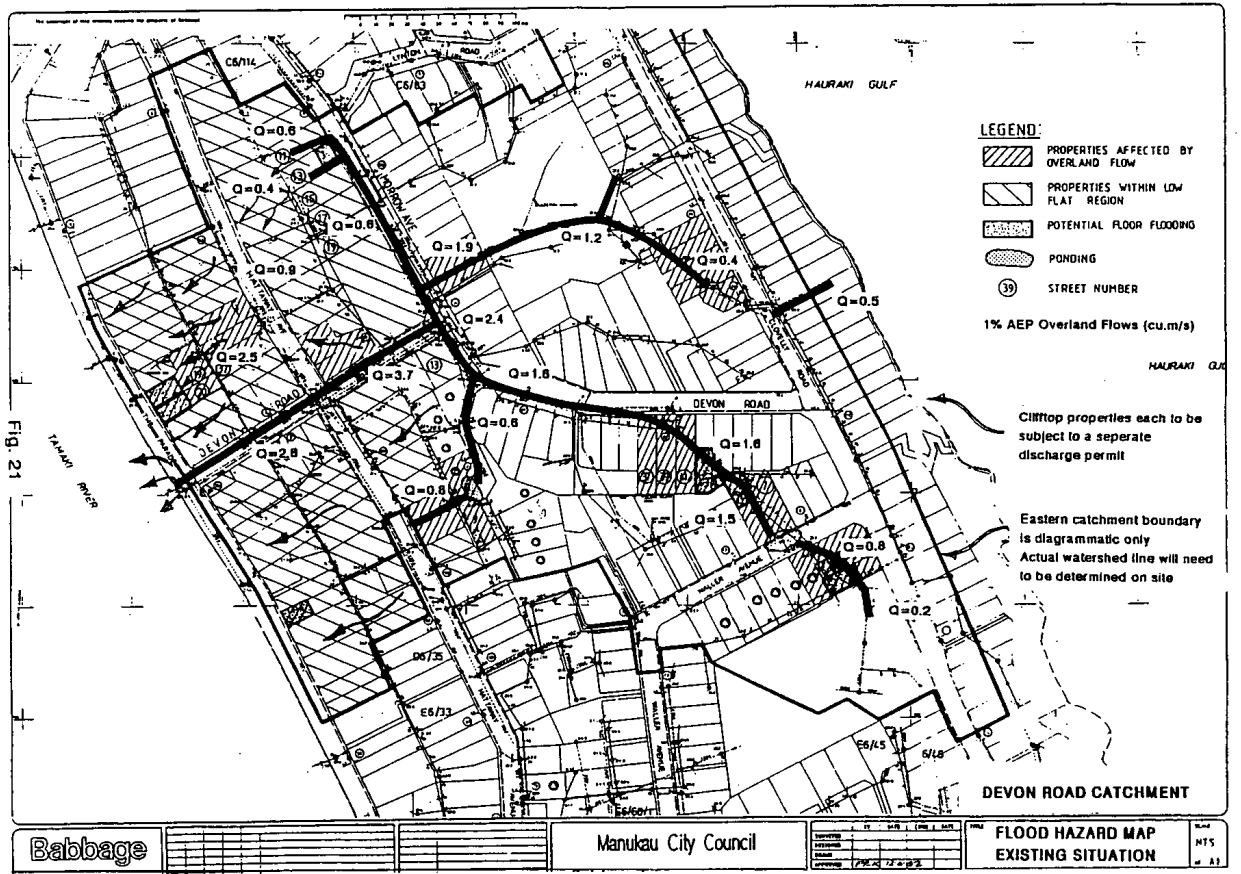
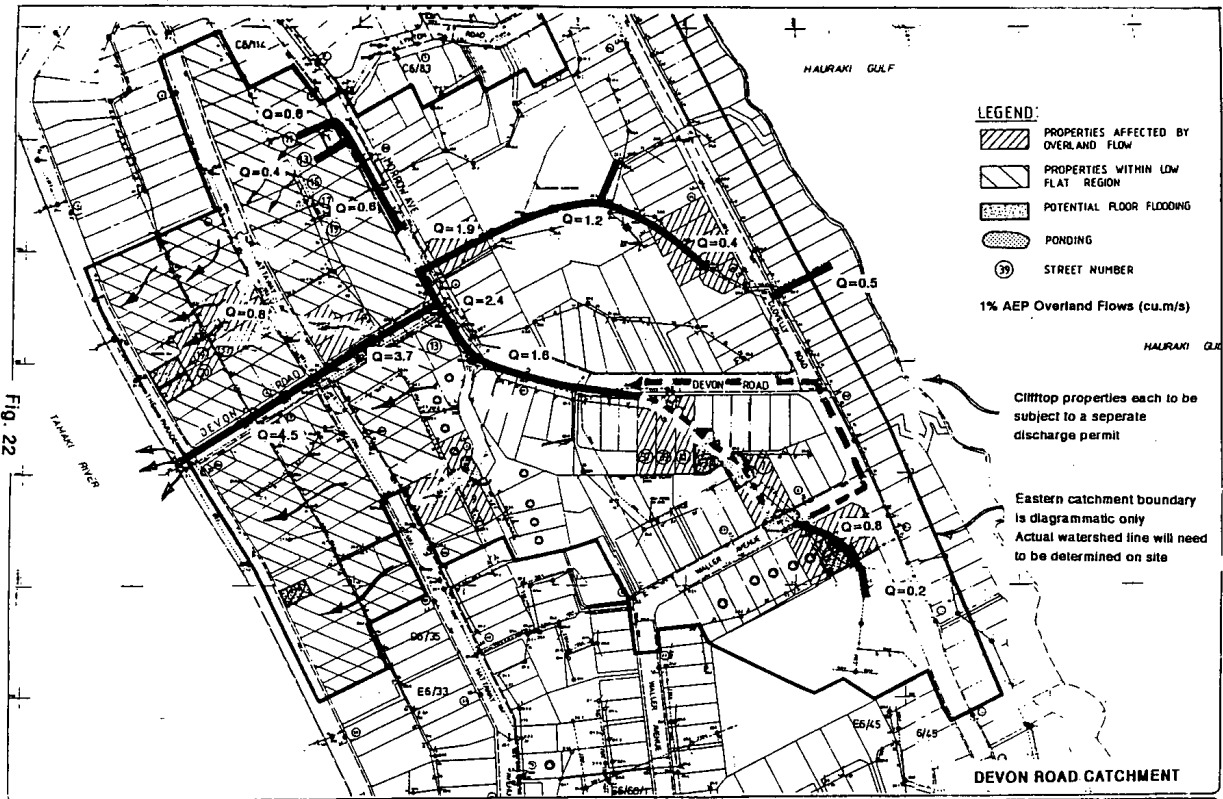


Fig. 2

Fig. 2







<b>Babbage</b> <small>Engineering &amp; Planning          21 The Quadrant          Auckland 1013          Telephone: 349 9999          Fax: 349 9998</small>	<small>DATE</small> <small>BY</small> <small>CHKD</small> <small>APPD</small>	<b>Manukau City Council</b> <b>Catchment Management Plan</b>	<small>SCALE</small> <small>DATE</small> <small>BY</small> <small>CHKD</small> <small>APPD</small>	<b>FLOOD HAZARD MAP</b> <b>PROPOSED SITUATION</b>	<small>SCALE</small> <small>DATE</small> <small>BY</small> <small>CHKD</small> <small>APPD</small>
	<small>THE TOWN ENGINEER'S OFFICE</small> <small>1000000</small>	<small>DATE</small> <small>BY</small> <small>CHKD</small> <small>APPD</small>	<small>DATE</small> <small>BY</small> <small>CHKD</small> <small>APPD</small>	<b>Fig. 22</b>	<small>SCALE</small> <small>DATE</small> <small>BY</small> <small>CHKD</small> <small>APPD</small>