





Legend

-  Stormwater Network Consents (Granted)
-  Stormwater Network Consents (Applications)
-  TLA Boundary
-  Roads

Stormwater Network Discharge Consents as at March 2005

MAP 29

Map Produced By GIS Unit,
Department of Operations
and Information Technology
Auckland Regional Council
March 2005

