

MANUKAU CITY CONSOLIDATED BYLAW 2008

CHAPTER 16

SPEED LIMITS

EXPLANATORY NOTE

<i>Bylaw made using powers of</i>		<i>Local Government Act 2002 Local Government Act 1974 Land Transport Rule: Setting of Speed Limits 2003</i>	
Description	Date Made	Council Minute	Commencement
<i>Bylaw first made</i>	<i>31 Mar 2005</i>	<i>CL/MAR/476/05</i>	<i>01 April 2005</i>
<i>Amended Chapter number</i>	<i>01 Oct 2008</i>	<i>CL/JUN/745/08</i>	<i>01 Oct 2008</i>
<i>Bylaw reviewed and substantially re-formed.</i>	<i>27 May 2010</i>	<i>CL/MAY/512/10</i>	<i>01 Jun 2010</i>

The purpose of this bylaw is to set the safe and appropriate speed limits for roads with regard to their function, nature and use; their environment; land use patterns; and whether they are in an urban traffic area or a rural area, in order to:

- (a) enhance road safety*
- (b) manage traffic flows effectively*
- (c) protect the quality of the environment at properties adjacent to roads for occupation and use, in accordance with the function of those roads.*

This Chapter of the Bylaw-

- (a) Applies to all roads under the Council's jurisdiction and therefore excludes roads such as motorways and state highways.*
- (b) Requires Council to determine an urban traffic area within which all roads have a 50 km/hour speed limit except those roads for which another speed limit is specifically set.*
- (c) Provides for all roads outside the urban traffic area and for which a specific speed limit has not been set, to have a speed limit of 100 km/hour.*
- (d) Allows Council to set various types of speed limits as appropriate for specific circumstances in accordance with the Land Transport Rule: Setting of Speed Limits 2003, including: holiday; variable; minimum; and temporary speed limits.*

This Chapter of the Bylaw should be read in conjunction with the entire Manukau City Consolidated Bylaw 2008 and other regulations affecting traffic control that are not necessarily repeated within this Bylaw, including but not limited to the Local Government Act 1974, the Land Transport Rule: Setting of Speed Limits 2003, the Traffic Control Devices 2004 Rule, and the Local Government Act 2002.

This Explanatory Note is for information purposes only and does not form part of this Bylaw. Council resolutions made for this Bylaw are attached also for information only and do not form part of this Bylaw, but do form the Register of Speed Limits as required by Section 7.3 of the Land Transport Rule: Setting of Speed Limits 2003.

CONTENTS

1.	Interpretation	2
2.	Application	3
3.	Urban and Rural Speed Limits	3
4.	Setting of Speed Limits	3
5.	Temporary Speed Limits	3
6.	Decision Making, Consultation, Registration, Signage and Road Marking	3
7.	Powers of Council	3

1. Interpretation

1.1 In this Chapter, unless inconsistent with the context:

HOLIDAY SPEED LIMIT means a maximum speed limit that is in force 24 hours a day for a specified period, or periods.

MINIMUM SPEED LIMIT means the minimum speed at which a vehicle may legally be operated in a specified lane of a road.

PERMANENT SPEED LIMIT means a maximum speed limit that is in force except when a holiday, variable, minimum or temporary speed limit is in force.

ROAD

(a) Includes:

- (i) a street; and
- (ii) a motorway; and
- (iii) a beach; and
- (iv) a place to which the public have access, whether as of right or not; and
- (v) all bridges, culverts, ferries and fords forming part of a road or street or motorway, or a place referred to in (iv); and
- (vi) all sites at which vehicles may be weighed for the purposes of the Land Transport Act or any other enactment; and

(b) includes a section of a road.

ROAD CONTROLLING AUTHORITY in relation to a road:

- (a) means the authority, body or person having control of the road; and
- (b) includes a person acting under and within the terms of a delegation or authorisation given by the controlling authority.

RURAL AREA means a road or a geographical area that is not an urban traffic area, to which the rural speed limit generally applies.

RURAL SPEED LIMIT means a speed limit of 100 km/h.

(TO) SET A SPEED LIMIT means to establish or change a speed limit or to designate or change an urban traffic area.

SPECIAL EVENT means an event held over a short and defined period which would involve a significantly different use of a road to the extent that the permanent speed limit or the prevailing holiday speed limit would not be safe.

SPEED LIMIT means:

- (a) the maximum speed at which a vehicle may legally be operated on a particular road, but does not mean the maximum permitted operating speed for classes or types of vehicle specified in any Act, regulation or rule;
- (b) for a minimum speed limit, the minimum speed at which a vehicle may legally be operated in a specified lane of a road;
- (c) an urban, rural, permanent, holiday, temporary, variable or minimum speed limit.

TEMPORARY SPEED LIMIT means a speed limit that is in force for a period of less than six months.

URBAN SPEED LIMIT means a speed limit of 50 km/h.

URBAN TRAFFIC AREA means an area designated that consists of one or more specified roads or a geographical area, to which the urban speed limit generally applies.

VARIABLE SPEED LIMIT means one of several preset alternative speed limits that may be in force for a particular road depending on the presence of specified conditions at that time.

2. Application

- 2.1 The provisions of this Chapter of the Bylaw apply to all roads for which the Council is the road controlling authority.

3. Urban and Rural Speed Limits

- 3.1 The Council must by resolution determine an urban traffic area which contains roads to which the urban speed limit applies except for those roads for which a speed limit has been set in accordance with clause 4.
- 3.2 The rural speed limit applies to roads which are outside of the urban traffic area and for which a speed limit has not been set in accordance with clause 4.

4. Setting of Speed Limits

- 4.1 The Council may from time to time by resolution set a permanent speed limit for a specified road:
- (a) within the urban traffic area which is different to the urban traffic speed;
 - (b) within the rural area which is different to the rural traffic speed;
 - (c) within a designated location.
- 4.2 The Council may from time to time by resolution set:
- (a) a holiday speed limit;
 - (b) a variable speed limit;
 - (c) a minimum speed limit;
- for a specified road.

5. Temporary Speed Limits

- 5.1 The Council may from time to time set a temporary speed limit for any road if it considers that:
- (a) there is a risk of danger to the public or to a person working on or near a road, or a risk of damage to the road; or
 - (b) it is necessary for the safety of a special event.

6 Decision Making, Consultation, Registration, Signage and Road Marking

- 6.1 The Council must comply with the provisions of the Land Transport Rule: Setting of Speed Limits 2003 when setting and implementing limits in terms of clauses 3, 4 and 5.

7. Powers of Council

- 7.1 The Council must by resolution determine matters specified in clause 3, and may from time to time by resolution determine matters specified in clause 4.

ATTACHMENTS TO CHAPTER 16 SPEED LIMITS OF THE MANUKAU CITY CONSOLIDATED BYLAW 2008 FOR INFORMATION PURPOSES ONLY

HISTORY OF THE ATTACHMENT

Description	Date Made	Council Minute	Commencement
Schedules first adopted	31 Mar 2005	CL/MAR/476/05	1 April 2005
Schedules re-adopted for 2008 consolidated bylaw	25 Sep 2008	CL/SEP/1083/08	01 Oct 2008
Schedules substantially re-formed on bylaw review and amended to include standardised speed limits across the arterial/collector/local road network and variable speed limits outside schools.	27 May 2010	CL/MAY/512/10	01 Jun 2010

INTRODUCTION

Chapter 16 Speed Limits of the Manukau City Consolidated Bylaw 2008 allows the Council by resolution to determine:

- (a) *An urban traffic area which contains roads to which the urban speed limit applies (50km/hour) except those roads for which another speed limit has been specifically set.*
- (b) *To set a permanent speed limit for a specified road:*
 - (i) *within the urban traffic area which is different to the urban traffic speed;*
 - (ii) *within the rural area which is different to the rural traffic speed;*
 - (iii) *within a designated location.*
- (c) *To set a holiday speed limit for a specified road.*
- (d) *To set a variable speed limit for a specified road.*
- (e) *To set a minimum speed limit for a specified road.*

Chapter 1 General Administration of the Manukau City Consolidated Bylaw 2008 contains general provisions. This document consolidates for informative purposes only, a record of how the Council has used its powers under the bylaw to set specific speed limits to assist Council officers and the general public. This document serves as a Register of Speed Limits as required by Section 7.3 of Land Transport Rule: Setting of Speed Limits 2003.

CONTENTS

Attachment A	– Roads with a Permanent Speed Limit of 20km/hour	2
Attachment B	– Roads with a Permanent Speed Limit of 30km/hour	2
Attachment C	– Roads with a Permanent Speed Limit of 40km/hour	2
Attachment D	– Urban Traffic Areas – Roads with a Permanent Speed Limit of 50km/hour	3
Attachment E	– Roads with a Permanent Speed Limit of 60km/hour	6
Attachment F	– Roads with a Permanent Speed Limit of 70km/hour	13
Attachment G	– Roads with a Permanent Speed Limit of 80km/hour	17
Attachment H	– Roads with a Permanent Speed Limit of 90km/hour	22
Attachment I	– Rural Areas – Roads with Permanent Speed Limit of 100km/hour	23
Attachment J	– Roads to which a Holiday Speed Limit Applies	26
Attachment K	– Roads with a Variable Speed Limit	26
Attachment L	– Roads with a Minimum Speed Limit	34
Attachment M	– Maps of Speed Limits (MCC 10/1, MCC 10/2, MCC 10/3, MCC 10/4).....	35

**ATTACHMENT A
ROADS WITH A MAXIMUM
SPEED LIMIT OF 20KM PER HOUR**

The Roads or Areas Described in this Register or as shown on the Maps Referenced in this Register are Declared to have a Speed Limit of 20km per hour

Description	Date Speed Limit In Force	Legal Instrument and Description of Most Recent Change	Legal Instrument and Description of Previous Change	Previous Legal Instrument and Description of Second Most Recent Change
None				

**ATTACHMENT B
ROADS WITH A MAXIMUM
SPEED LIMIT OF 30KM PER HOUR**

The Roads or Areas Described in this Register or as shown on the Maps Referenced in this Register are Declared to have a Speed Limit of 30km per hour

Description	Date Speed Limit In Force	Legal Instrument and Description of Most Recent Change	Legal Instrument and Description of Previous Change	Previous Legal Instrument and Description of Second Most Recent Change
None				

**ATTACHMENT C
ROADS WITH A MAXIMUM
SPEED LIMIT OF 40KM PER HOUR**

The Roads or Areas Described in this Register or as shown on the Maps Referenced in this Register are Declared to have a Speed Limit of 40km per hour

Description	Date Speed Limit In Force	Legal Instrument and Description of Most Recent Change	Legal Instrument and Description of Previous Change	Previous Legal Instrument and Description of Second Most Recent Change
None				

**ATTACHMENT D
ROADS WITH A MAXIMUM
SPEED LIMIT OF 50KM PER HOUR**

The Roads or Areas Described in this Register or as shown on the Maps Referenced in this Register are Declared to have a Speed Limit of 50km per hour

Description	Date Speed Limit In Force	Legal Instrument and Description of Most Recent Change	Legal Instrument and Description of Previous Change	Previous Legal Instrument and Description of Second Most Recent Change
<p>All roads identified as an urban traffic area with a speed limit of 50km/hour in accordance with the legend on the maps attached to this Register entitled "ATTACHMENT M" (numbered MCC 10/1, MCC 10/2, MCC 10/3, MCC 10/4). Note: the following roads marked on those maps do not have a 50km/hour speed limit: (i) State Highways, and (ii) those roads identified as having a different speed limit; in accordance with the legend.</p>	1 June 2010	<p>Chapter 16 of the Manukau City Consolidated Bylaw 2008. (Minute No CL/MAY/512/10) [Adoption of Reviewed Bylaw and adoption of speed limits for city roads including changes to various speed limits]</p>	<p>Chapter 16 of the Manukau City Consolidated Bylaw 2008 (Minute No CL/SEP/1083/08) [Renumbering of Bylaw Chapters and Adoption of Manukau City Consolidated Bylaw 2008]</p>	<p>Chapter 30 of the Manukau City Consolidated Bylaw 1992 (Minute No CL/MAR/476/05)</p>
<p>Flat Bush School Road, Flat Bush, between Chapel Road and Murphys Road</p>	1 June 2010	<p>Chapter 16 of the Manukau City Consolidated Bylaw 2008. (Minute No CL/MAY/512/10) [Adoption of Reviewed Bylaw and adoption of speed limits for city roads including changes to various speed limits] [This road from 70km/h to 50km/h]</p>	<p>Chapter 16 of the Manukau City Consolidated Bylaw 2008 (Minute No CL/SEP/1083/08) [Renumbering of Bylaw Chapters and Adoption of Manukau City Consolidated Bylaw 2008]</p>	<p>Chapter 30 of the Manukau City Consolidated Bylaw 1992 (Minute No CL/MAR/476/05)</p>
<p>Kirkbride Road, Mangere between Wallace Road and McKenzie Road</p>	1 June 2010	<p>Chapter 16 of the Manukau City Consolidated Bylaw 2008. (Minute No CL/MAY/512/10) [Adoption of Reviewed Bylaw and adoption of speed limits for city roads including changes to various speed limits] [This road from 70km/h to 50km/h]</p>	<p>Chapter 16 of the Manukau City Consolidated Bylaw 2008 (Minute No CL/SEP/1083/08) [Renumbering of Bylaw Chapters and Adoption of Manukau City Consolidated Bylaw 2008]</p>	<p>Chapter 30 of the Manukau City Consolidated Bylaw 1992 (Minute No CL/MAR/476/05)</p>

Description	Date Speed Limit In Force	Legal Instrument and Description of Most Recent Change	Legal Instrument and Description of Previous Change	Previous Legal Instrument and Description of Second Most Recent Change
Wallace Road, Mangere between Pikitea Road and Kirkbride Road	1 June 2010	Chapter 16 of the Manukau City Consolidated Bylaw 2008. (Minute No CL/MAY/512/10) [Adoption of Reviewed Bylaw and adoption of speed limits for city roads including changes to various speed limits] [This road from 70km/h to 50km/h]	Chapter 16 of the Manukau City Consolidated Bylaw 2008 (Minute No CL/SEP/1083/08) [Renumbering of Bylaw Chapters and Adoption of Manukau City Consolidated Bylaw 2008]	Chapter 30 of the Manukau City Consolidated Bylaw 1992 (Minute No CL/MAR/476/05)
Dalgety Drive, Wiri, between Browns Road and Kerrs Road	1 June 2010	Chapter 16 of the Manukau City Consolidated Bylaw 2008. (Minute No CL/MAY/512/10) [Adoption of Reviewed Bylaw and adoption of speed limits for city roads including changes to various speed limits] [This road from 70km/h to 50km/h]	Chapter 16 of the Manukau City Consolidated Bylaw 2008 (Minute No CL/SEP/1083/08) [Renumbering of Bylaw Chapters and Adoption of Manukau City Consolidated Bylaw 2008]	Chapter 30 of the Manukau City Consolidated Bylaw 1992 (Minute No CL/MAR/476/05)
Botany Road, Howick between Union Road and Cascades Road	1 June 2010	Chapter 16 of the Manukau City Consolidated Bylaw 2008. (Minute No CL/MAY/512/10) [Adoption of Reviewed Bylaw and adoption of speed limits for city roads including changes to various speed limits] [This road from 60km/h to 50km/h]	Chapter 16 of the Manukau City Consolidated Bylaw 2008 (Minute No CL/SEP/1083/08) [Renumbering of Bylaw Chapters and Adoption of Manukau City Consolidated Bylaw 2008]	Chapter 30 of the Manukau City Consolidated Bylaw 1992 (Minute No CL/MAR/476/05)
Beachlands Road, Beachlands, between Whitford-Maraetai Road and Shelly Bay Road	1 February 2009	Chapter 16 of the Manukau City Consolidated Bylaw 2008. (Minute No CL/MAY/512/10) [Adoption of Reviewed Bylaw and adoption of speed limits for city roads including changes to various speed limits]	Chapter 16 of the Manukau City Consolidated Bylaw 2008 (Minute No CL/DEC/1398/08) [100km/h to 50km/h]	Chapter 16 of the Manukau City Consolidated Bylaw 2008 (Minute No CL/SEP/1083/08) [Renumbering of Bylaw Chapters and Adoption of Manukau City Consolidated Bylaw 2008]

Description	Date Speed Limit In Force	Legal Instrument and Description of Most Recent Change	Legal Instrument and Description of Previous Change	Previous Legal Instrument and Description of Second Most Recent Change
Clevedon-Kawakawa Road, Clevedon between chainage 14358 and chainage 15438	11 November 2009	Chapter 16 of the Manukau City Consolidated Bylaw 2008. (Minute No CL/MAY/512/10) [Adoption of Reviewed Bylaw and adoption of speed limits for city roads including changes to various speed limits]	Chapter 16 of the Manukau City Consolidated Bylaw 2008 (Minute No PA/OCT/1116/09) [70km/h to 50km/h]	Chapter 16 of the Manukau City Consolidated Bylaw 2008 (Minute No CL/SEP/1083/08) [Renumbering of Bylaw Chapters and Adoption of Manukau City Consolidated Bylaw 2008]
Clevedon-Kawakawa Road, Clevedon between Clevedon School and McNicol Road	12 May 2009	Chapter 16 of the Manukau City Consolidated Bylaw 2008. (Minute No CL/MAY/512/10) [Adoption of Reviewed Bylaw and adoption of speed limits for city roads including changes to various speed limits]	Chapter 16 of the Manukau City Consolidated Bylaw 2008 (Minute No PA/MAY/499/09) [100km/h to 50km/h]	Chapter 16 of the Manukau City Consolidated Bylaw 2008 (Minute No CL/SEP/1083/08) [Renumbering of Bylaw Chapters and Adoption of Manukau City Consolidated Bylaw 2008]
Alfriston Road, Manurewa between Great South Road and Stratford Road		Chapter 16 of the Manukau City Consolidated Bylaw 2008. (Minute No CL/MAY/512/10) [Adoption of Reviewed Bylaw and adoption of speed limits for city roads including changes to various speed limits]	Chapter 16 of the Manukau City Consolidated Bylaw 2008 (Minute No CL/JUN/741/09) [70km/h and 50km/h to 50km/h]	Chapter 16 of the Manukau City Consolidated Bylaw 2008 (Minute No CL/SEP/1083/08) [Renumbering of Bylaw Chapters and Adoption of Manukau City Consolidated Bylaw 2008]
Plunket Avenue, Wiri between Liverpool Street and Wiri Station Road	23 October 2009	Chapter 16 of the Manukau City Consolidated Bylaw 2008. (Minute No CL/MAY/512/10) [Adoption of Reviewed Bylaw and adoption of speed limits for city roads including changes to various speed limits]	Chapter 16 of the Manukau City Consolidated Bylaw 2008 (Minute No PA/MAY/499/09) [70km/h to 50km/h]	Chapter 16 of the Manukau City Consolidated Bylaw 2008 (Minute No CL/SEP/1083/08) [Renumbering of Bylaw Chapters and Adoption of Manukau City Consolidated Bylaw 2008]
Botany Road, Howick between Pakuranga Road and Union Road		Chapter 16 of the Manukau City Consolidated Bylaw 2008. (Minute No CL/MAY/512/10) [Adoption of Reviewed Bylaw and adoption of speed limits for city roads including changes to various speed limits]	Chapter 16 of the Manukau City Consolidated Bylaw 2008 (Minute No PA/MAY/499/09) [60km/h to 50km/h]	Chapter 16 of the Manukau City Consolidated Bylaw 2008 (Minute No CL/SEP/1083/08) [Renumbering of Bylaw Chapters and Adoption of Manukau City Consolidated Bylaw 2008]

**ATTACHMENT E
ROADS WITH A MAXIMUM
SPEED LIMIT OF 60KM PER HOUR**

The Roads or Areas Described in this Register or as shown on the Maps Referenced in this Register are Declared to have a Speed Limit of 60km per hour

Description	Date Speed Limit In Force	Legal Instrument and Description of Most Recent Change	Legal Instrument and Description of Previous Change	Previous Legal Instrument and Description of Second Most Recent Change
Pakuranga Road between a point 180 metres east of Kerswill Place and Ridge Road, Howick		Chapter 16 of the Manukau City Consolidated Bylaw 2008. (Minute No CL/MAY/512/10) [Adoption of Reviewed Bylaw and adoption of speed limits for city roads including changes to various speed limits]	Chapter 16 of the Manukau City Consolidated Bylaw 2008 (Minute No CL/SEP/1083/08) [Renumbering of Bylaw Chapters and Adoption of Manukau City Consolidated Bylaw 2008]	Chapter 30 of the Manukau City Consolidated Bylaw 1992 (Minute No CL/MAR/476/05)
Aviemore Drive between Pakuranga Road, Highland Park, and Cascades Road, Pakuranga		Chapter 16 of the Manukau City Consolidated Bylaw 2008. (Minute No CL/MAY/512/10) [Adoption of Reviewed Bylaw and adoption of speed limits for city roads including changes to various speed limits]	Chapter 16 of the Manukau City Consolidated Bylaw 2008 (Minute No CL/SEP/1083/08) [Renumbering of Bylaw Chapters and Adoption of Manukau City Consolidated Bylaw 2008]	Chapter 30 of the Manukau City Consolidated Bylaw 1992 (Minute No CL/MAR/476/05)
Cascades Road, Pakuranga between a point 300 metres west of Aviemore Drive and Botany Road		Chapter 16 of the Manukau City Consolidated Bylaw 2008. (Minute No CL/MAY/512/10) [Adoption of Reviewed Bylaw and adoption of speed limits for city roads including changes to various speed limits]	Chapter 16 of the Manukau City Consolidated Bylaw 2008 (Minute No CL/SEP/1083/08) [Renumbering of Bylaw Chapters and Adoption of Manukau City Consolidated Bylaw 2008]	Chapter 30 of the Manukau City Consolidated Bylaw 1992 (Minute No CL/MAR/476/05)
Botany Road, Botany between Cascades Road and Ti Rakau Drive	1 June 2010	Chapter 16 of the Manukau City Consolidated Bylaw 2008. (Minute No CL/MAY/512/10) [Adoption of Reviewed Bylaw and adoption of speed limits for city roads including changes to various speed limits] [This road from 70km/h to 60km/h]	Chapter 16 of the Manukau City Consolidated Bylaw 2008 (Minute No CL/SEP/1083/08) [Renumbering of Bylaw Chapters and Adoption of Manukau City Consolidated Bylaw 2008]	Chapter 30 of the Manukau City Consolidated Bylaw 1992 (Minute No CL/MAR/476/05)
Pakuranga Highway between a point 300		Chapter 16 of the Manukau City	Chapter 16 of the Manukau City	Chapter 30 of the Manukau City

Description	Date Speed Limit In Force	Legal Instrument and Description of Most Recent Change	Legal Instrument and Description of Previous Change	Previous Legal Instrument and Description of Second Most Recent Change
metres west of its intersection with Ti Rakau Drive and Ti Rakau Drive		Consolidated Bylaw 2008. (Minute No CL/MAY/512/10) [Adoption of Reviewed Bylaw and adoption of speed limits for city roads including changes to various speed limits]	Consolidated Bylaw 2008 (Minute No CL/SEP/1083/08) [Renumbering of Bylaw Chapters and Adoption of Manukau City Consolidated Bylaw 2008]	Consolidated Bylaw 1992 (Minute No CL/MAR/476/05)
Chapel Road between Whitford Road, Howick, and Dawson Road, Flat Bush	1 June 2010	Chapter 16 of the Manukau City Consolidated Bylaw 2008. (Minute No CL/MAY/512/10) [Adoption of Reviewed Bylaw and adoption of speed limits for city roads including changes to various speed limits] [This road from 70km/h to 60km/h]	Chapter 16 of the Manukau City Consolidated Bylaw 2008 (Minute No CL/SEP/1083/08) [Renumbering of Bylaw Chapters and Adoption of Manukau City Consolidated Bylaw 2008]	Chapter 30 of the Manukau City Consolidated Bylaw 1992 (Minute No CL/MAR/476/05)
Smales Road, East Tamaki, between Springs Road and Chapel Road	1 June 2010	Chapter 16 of the Manukau City Consolidated Bylaw 2008. (Minute No CL/MAY/512/10) [Adoption of Reviewed Bylaw and adoption of speed limits for city roads including changes to various speed limits] [This road from 70km/h to 60km/h]	Chapter 16 of the Manukau City Consolidated Bylaw 2008 (Minute No CL/SEP/1083/08) [Renumbering of Bylaw Chapters and Adoption of Manukau City Consolidated Bylaw 2008]	Chapter 30 of the Manukau City Consolidated Bylaw 1992 (Minute No CL/MAR/476/05)
Harris Road, East Tamaki, between Ti Rakau Drive and Smales Road		Chapter 16 of the Manukau City Consolidated Bylaw 2008. (Minute No CL/MAY/512/10) [Adoption of Reviewed Bylaw and adoption of speed limits for city roads including changes to various speed limits]	Chapter 16 of the Manukau City Consolidated Bylaw 2008 (Minute No CL/SEP/1083/08) [Renumbering of Bylaw Chapters and Adoption of Manukau City Consolidated Bylaw 2008]	Chapter 30 of the Manukau City Consolidated Bylaw 1992 (Minute No CL/MAR/476/05)
Springs Road, East Tamaki, between Smales Road and East Tamaki Road		Chapter 16 of the Manukau City Consolidated Bylaw 2008. (Minute No CL/MAY/512/10) [Adoption of Reviewed Bylaw and adoption of speed limits for city roads including changes to various speed limits]	Chapter 16 of the Manukau City Consolidated Bylaw 2008 (Minute No CL/SEP/1083/08) [Renumbering of Bylaw Chapters and Adoption of Manukau City Consolidated Bylaw 2008]	Chapter 30 of the Manukau City Consolidated Bylaw 1992 (Minute No CL/MAR/476/05)

Description	Date Speed Limit In Force	Legal Instrument and Description of Most Recent Change	Legal Instrument and Description of Previous Change	Previous Legal Instrument and Description of Second Most Recent Change
East Tamaki Road, between the Southern Motorway, at Papatoetoe, and Craigavon Drive, East Tamaki	1 June 2010	Chapter 16 of the Manukau City Consolidated Bylaw 2008. (Minute No CL/MAY/512/10) [Adoption of Reviewed Bylaw and adoption of speed limits for city roads including changes to various speed limits] [This road from 70km/h to 60km/h between Springs Road and Craigavon Drive]	Chapter 16 of the Manukau City Consolidated Bylaw 2008 (Minute No CL/SEP/1083/08) [Renumbering of Bylaw Chapters and Adoption of Manukau City Consolidated Bylaw 2008]	Chapter 30 of the Manukau City Consolidated Bylaw 1992 (Minute No CL/MAR/476/05)
Accent Drive, East Tamaki, between Lady Ruby Drive and Chapel Road	1 June 2010	Chapter 16 of the Manukau City Consolidated Bylaw 2008. (Minute No CL/MAY/512/10) [Adoption of Reviewed Bylaw and adoption of speed limits for city roads including changes to various speed limits] [This road from 70km/h to 60km/h]	Chapter 16 of the Manukau City Consolidated Bylaw 2008 (Minute No CL/SEP/1083/08) [Renumbering of Bylaw Chapters and Adoption of Manukau City Consolidated Bylaw 2008]	Chapter 30 of the Manukau City Consolidated Bylaw 1992 (Minute No CL/MAR/476/05)
Stancombe Road, Flat Bush, between Chapel Road and Murphy's Road	1 June 2010	Chapter 16 of the Manukau City Consolidated Bylaw 2008. (Minute No CL/MAY/512/10) [Adoption of Reviewed Bylaw and adoption of speed limits for city roads including changes to various speed limits] [This road from 70km/h to 60km/h]	Chapter 16 of the Manukau City Consolidated Bylaw 2008 (Minute No CL/SEP/1083/08) [Renumbering of Bylaw Chapters and Adoption of Manukau City Consolidated Bylaw 2008]	Chapter 30 of the Manukau City Consolidated Bylaw 1992 (Minute No CL/MAR/476/05)
Murphy's Road, Flat Bush between Stancombe Road and Ormiston Road	1 June 2010	Chapter 16 of the Manukau City Consolidated Bylaw 2008. (Minute No CL/MAY/512/10) [Adoption of Reviewed Bylaw and adoption of speed limits for city roads including changes to various speed limits] [This road from 70km/h to 60km/h]	Chapter 16 of the Manukau City Consolidated Bylaw 2008 (Minute No CL/SEP/1083/08) [Renumbering of Bylaw Chapters and Adoption of Manukau City Consolidated Bylaw 2008]	Chapter 30 of the Manukau City Consolidated Bylaw 1992 (Minute No CL/MAR/476/05)

Description	Date Speed Limit In Force	Legal Instrument and Description of Most Recent Change	Legal Instrument and Description of Previous Change	Previous Legal Instrument and Description of Second Most Recent Change
Ormiston Road, Flat Bush, between Preston Road and a point 200m east of its intersection with Shepherds Lane.	23 September 2009	Chapter 16 of the Manukau City Consolidated Bylaw 2008. (Minute No CL/MAY/512/10) [Adoption of Reviewed Bylaw and adoption of speed limits for city roads including changes to various speed limits]	Chapter 16 of the Manukau City Consolidated Bylaw 2008 (Minute No PA/AUG/934/09) [from 80/70/50km/h to 60km/h]	Chapter 16 of the Manukau City Consolidated Bylaw 2008 (Minute No CL/SEP/1083/08) [Renumbering of Bylaw Chapters and Adoption of Manukau City Consolidated Bylaw 2008]
Redoubt Road, Manukau Heights, between Hilltop Road and Mill Road	1 February 2009	Chapter 16 of the Manukau City Consolidated Bylaw 2008. (Minute No CL/MAY/512/10) [Adoption of Reviewed Bylaw and adoption of speed limits for city roads including changes to various speed limits]	Chapter 16 of the Manukau City Consolidated Bylaw 2008 (Minute No CL/SEP/1081/08) [from 70km/h to 60km/h]	Chapter 16 of the Manukau City Consolidated Bylaw 2008 (Minute No CL/SEP/1083/08) [Renumbering of Bylaw Chapters and Adoption of Manukau City Consolidated Bylaw 2008]
Te Irirangi Drive, Otara, between Great South Road and a point 100m north of Belinda Avenue	16 October 2009	Chapter 16 of the Manukau City Consolidated Bylaw 2008. (Minute No CL/MAY/512/10) [Adoption of Reviewed Bylaw and adoption of speed limits for city roads including changes to various speed limits]	Chapter 16 of the Manukau City Consolidated Bylaw 2008 (Minute No PA/MAY/499/09) [from 50km/h to 60km/h]	Chapter 16 of the Manukau City Consolidated Bylaw 2008 (Minute No CL/SEP/1083/08) [Renumbering of Bylaw Chapters and Adoption of Manukau City Consolidated Bylaw 2008]
Great South Road, between Puhinui Road, Papatoetoe and Browns Road, Manurewa	Part on 16 October 2009 and part on 23 October 2009	Chapter 16 of the Manukau City Consolidated Bylaw 2008. (Minute No CL/MAY/512/10) [Adoption of Reviewed Bylaw and adoption of speed limits for city roads including changes to various speed limits]	Chapter 16 of the Manukau City Consolidated Bylaw 2008 (Minute No PA/MAY/499/09) [from 70km/h to 60km/h]	Chapter 16 of the Manukau City Consolidated Bylaw 2008 (Minute No CL/SEP/1083/08) [Renumbering of Bylaw Chapters and Adoption of Manukau City Consolidated Bylaw 2008]
Lambie Drive, Manukau Central, between Puhinui Road and Wiri Station Road	23 October 2009	Chapter 16 of the Manukau City Consolidated Bylaw 2008. (Minute No CL/MAY/512/10) [Adoption of Reviewed Bylaw and adoption of speed limits for city roads including changes to various speed limits]	Chapter 16 of the Manukau City Consolidated Bylaw 2008 (Minute No PA/MAY/499/09) [from 50/70km/h to 60km/h]	Chapter 16 of the Manukau City Consolidated Bylaw 2008 (Minute No CL/SEP/1083/08) [Renumbering of Bylaw Chapters and Adoption of Manukau City Consolidated Bylaw 2008]

Description	Date Speed Limit In Force	Legal Instrument and Description of Most Recent Change	Legal Instrument and Description of Previous Change	Previous Legal Instrument and Description of Second Most Recent Change
Druces Road, Manukau Central, between Wiri Station Road and Kerrs Road	1 June 2010	Chapter 16 of the Manukau City Consolidated Bylaw 2008. (Minute No CL/MAY/512/10) [Adoption of Reviewed Bylaw and adoption of speed limits for city roads including changes to various speed limits] [This road from 70km/h to 60km/h]	Chapter 16 of the Manukau City Consolidated Bylaw 2008 (Minute No CL/SEP/1083/08) [Renumbering of Bylaw Chapters and Adoption of Manukau City Consolidated Bylaw 2008]	Chapter 30 of the Manukau City Consolidated Bylaw 1992 (Minute No CL/MAR/476/05)
Kerrs Road, Wiri, between Ash Road and Great South Road	1 June 2010	Chapter 16 of the Manukau City Consolidated Bylaw 2008. (Minute No CL/MAY/512/10) [Adoption of Reviewed Bylaw and adoption of speed limits for city roads including changes to various speed limits] [This road from 70km/h to 60km/h]	Chapter 16 of the Manukau City Consolidated Bylaw 2008 (Minute No CL/SEP/1083/08) [Renumbering of Bylaw Chapters and Adoption of Manukau City Consolidated Bylaw 2008]	Chapter 30 of the Manukau City Consolidated Bylaw 1992 (Minute No CL/MAR/476/05)
Ash Road, Wiri between Wiri Station Road and Kerrs Road	1 June 2010	Chapter 16 of the Manukau City Consolidated Bylaw 2008. (Minute No CL/MAY/512/10) [Adoption of Reviewed Bylaw and adoption of speed limits for city roads including changes to various speed limits] [This road from 70km/h to 60km/h]	Chapter 16 of the Manukau City Consolidated Bylaw 2008 (Minute No CL/SEP/1083/08) [Renumbering of Bylaw Chapters and Adoption of Manukau City Consolidated Bylaw 2008]	Chapter 30 of the Manukau City Consolidated Bylaw 1992 (Minute No CL/MAR/476/05)
Cavendish Drive, Manukau Central, between Liverpool Avenue and Great South Road	23 October 2009	Chapter 16 of the Manukau City Consolidated Bylaw 2008. (Minute No CL/MAY/512/10) [Adoption of Reviewed Bylaw and adoption of speed limits for city roads including changes to various speed limits]	Chapter 16 of the Manukau City Consolidated Bylaw 2008 (Minute No PA/MAY/499/09) [from 50/70km/h to 60km/h]	Chapter 16 of the Manukau City Consolidated Bylaw 2008 (Minute No CL/SEP/1083/08) [Renumbering of Bylaw Chapters and Adoption of Manukau City Consolidated Bylaw 2008]
Liverpool Ave, Manukau Central between Nesdale Avenue and Cavendish Drive	23 October 2009	Chapter 16 of the Manukau City Consolidated Bylaw 2008. (Minute No CL/MAY/512/10) [Adoption of Reviewed Bylaw and adoption of speed limits for city roads including changes to various speed limits]	Chapter 16 of the Manukau City Consolidated Bylaw 2008 (Minute No PA/MAY/499/09) [from 50km/h to 60km/h]	Chapter 16 of the Manukau City Consolidated Bylaw 2008 (Minute No CL/SEP/1083/08) [Renumbering of Bylaw Chapters and Adoption of Manukau City Consolidated Bylaw 2008]

Description	Date Speed Limit In Force	Legal Instrument and Description of Most Recent Change	Legal Instrument and Description of Previous Change	Previous Legal Instrument and Description of Second Most Recent Change
Nesdale Avenue, Manukau Central between Liverpool Avenue and Roscommon Road	23 October 2009	Chapter 16 of the Manukau City Consolidated Bylaw 2008. (Minute No CL/MAY/512/10) [Adoption of Reviewed Bylaw and adoption of speed limits for city roads including changes to various speed limits]	Chapter 16 of the Manukau City Consolidated Bylaw 2008 (Minute No PA/AUG/934/09) [from 70km/h to 60km/h]	Chapter 16 of the Manukau City Consolidated Bylaw 2008 (Minute No CL/SEP/1083/08) [Renumbering of Bylaw Chapters and Adoption of Manukau City Consolidated Bylaw 2008]
Massey Road, Mangere between Kirkbride Road and the Southwestern Motorway interchange		Chapter 16 of the Manukau City Consolidated Bylaw 2008. (Minute No CL/MAY/512/10) [Adoption of Reviewed Bylaw and adoption of speed limits for city roads including changes to various speed limits]	Chapter 16 of the Manukau City Consolidated Bylaw 2008 (Minute No CL/SEP/1083/08) [Renumbering of Bylaw Chapters and Adoption of Manukau City Consolidated Bylaw 2008]	Chapter 30 of the Manukau City Consolidated Bylaw 1992 (Minute No CL/MAR/476/05)
James Fletcher Drive, Favona between Favona Road and Tui Street		Chapter 16 of the Manukau City Consolidated Bylaw 2008. (Minute No CL/MAY/512/10) [Adoption of Reviewed Bylaw and adoption of speed limits for city roads including changes to various speed limits]	Chapter 16 of the Manukau City Consolidated Bylaw 2008 (Minute No CL/SEP/1083/08) [Renumbering of Bylaw Chapters and Adoption of Manukau City Consolidated Bylaw 2008]	Chapter 30 of the Manukau City Consolidated Bylaw 1992 (Minute No CL/MAR/476/05)
Favona Road, Favona between Robertson Road and James Fletcher Drive		Chapter 16 of the Manukau City Consolidated Bylaw 2008. (Minute No CL/MAY/512/10) [Adoption of Reviewed Bylaw and adoption of speed limits for city roads including changes to various speed limits]	Chapter 16 of the Manukau City Consolidated Bylaw 2008 (Minute No CL/SEP/1083/08) [Renumbering of Bylaw Chapters and Adoption of Manukau City Consolidated Bylaw 2008]	Chapter 30 of the Manukau City Consolidated Bylaw 1992 (Minute No CL/MAR/476/05)
Walmsley Road, Mangere between McKenzie Road and Robertson Road		Chapter 16 of the Manukau City Consolidated Bylaw 2008. (Minute No CL/MAY/512/10) [Adoption of Reviewed Bylaw and adoption of speed limits for city roads including changes to various speed limits]	Chapter 16 of the Manukau City Consolidated Bylaw 2008 (Minute No CL/SEP/1083/08) [Renumbering of Bylaw Chapters and Adoption of Manukau City Consolidated Bylaw 2008]	Chapter 30 of the Manukau City Consolidated Bylaw 1992 (Minute No CL/MAR/476/05)

Description	Date Speed Limit In Force	Legal Instrument and Description of Most Recent Change	Legal Instrument and Description of Previous Change	Previous Legal Instrument and Description of Second Most Recent Change
McKenzie Road, Mangere between Kirkbride Road and Coronation Road		Chapter 16 of the Manukau City Consolidated Bylaw 2008. (Minute No CL/MAY/512/10) [Adoption of Reviewed Bylaw and adoption of speed limits for city roads including changes to various speed limits]	Chapter 16 of the Manukau City Consolidated Bylaw 2008 (Minute No CL/SEP/1083/08) [Renumbering of Bylaw Chapters and Adoption of Manukau City Consolidated Bylaw 2008]	Chapter 30 of the Manukau City Consolidated Bylaw 1992 (Minute No CL/MAR/476/05)
Kirkbride Road, Mangere between McKenzie Road and Massey Road		Chapter 16 of the Manukau City Consolidated Bylaw 2008. (Minute No CL/MAY/512/10) [Adoption of Reviewed Bylaw and adoption of speed limits for city roads including changes to various speed limits]	Chapter 16 of the Manukau City Consolidated Bylaw 2008 (Minute No CL/SEP/1083/08) [Renumbering of Bylaw Chapters and Adoption of Manukau City Consolidated Bylaw 2008]	Chapter 30 of the Manukau City Consolidated Bylaw 1992 (Minute No CL/MAR/476/05)
Roscommon Road between Wiri Station Road, Wiri and Weymouth Road Manurewa	16 October 2009	Chapter 16 of the Manukau City Consolidated Bylaw 2008. (Minute No CL/MAY/512/10) [Adoption of Reviewed Bylaw and adoption of speed limits for city roads including changes to various speed limits]	Chapter 16 of the Manukau City Consolidated Bylaw 2008 (Minute No PA/AUG/934/09) [from 50/80km/h to 60km/h]	Chapter 16 of the Manukau City Consolidated Bylaw 2008 (Minute No CL/SEP/1083/08) [Renumbering of Bylaw Chapters and Adoption of Manukau City Consolidated Bylaw 2008]
Ti Rakau Drive between Pakuranga Road, Pakuranga and Chapel Road, Botany	1 June 2010	Chapter 16 of the Manukau City Consolidated Bylaw 2008. (Minute No CL/MAY/512/10) [Adoption of Reviewed Bylaw and adoption of speed limits for city roads including changes to various speed limits] [This road from 70km/h to 60km/h between Greenmount Drive and Chapel Road]	Chapter 16 of the Manukau City Consolidated Bylaw 2008 (Minute No CL/SEP/1083/08) [Renumbering of Bylaw Chapters and Adoption of Manukau City Consolidated Bylaw 2008]	Chapter 30 of the Manukau City Consolidated Bylaw 1992 (Minute No CL/MAR/476/05)
Roscommon Road, Wiri between Puhinui Road and Nesdale Avenue		Chapter 16 of the Manukau City Consolidated Bylaw 2008. (Minute No CL/MAY/512/10) [Adoption of Reviewed Bylaw and adoption of speed limits for city roads including changes to various speed limits]	Chapter 16 of the Manukau City Consolidated Bylaw 2008 (Minute No CL/SEP/1083/08) [Renumbering of Bylaw Chapters and Adoption of Manukau City Consolidated Bylaw 2008]	Chapter 30 of the Manukau City Consolidated Bylaw 1992 (Minute No CL/MAR/476/05)

Description	Date Speed Limit In Force	Legal Instrument and Description of Most Recent Change	Legal Instrument and Description of Previous Change	Previous Legal Instrument and Description of Second Most Recent Change
Coronation Road, Mangere between a point 400 metres north of Walmsley Road and Walmsley Road		Chapter 16 of the Manukau City Consolidated Bylaw 2008. (Minute No CL/MAY/512/10) [Adoption of Reviewed Bylaw and adoption of speed limits for city roads including changes to various speed limits]	Chapter 16 of the Manukau City Consolidated Bylaw 2008 (Minute No CL/SEP/1083/08) [Renumbering of Bylaw Chapters and Adoption of Manukau City Consolidated Bylaw 2008]	Chapter 30 of the Manukau City Consolidated Bylaw 1992 (Minute No CL/MAR/476/05)

**ATTACHMENT F
ROADS WITH A MAXIMUM
SPEED LIMIT OF 70KM PER HOUR**

The Roads or Areas Described in this Register or as shown on the Maps Referenced in this Register are Declared to have a Speed Limit of 70km per hour

Description	Date Speed Limit In Force	Legal Instrument and Description of Most Recent Change	Legal Instrument and Description of Previous Change	Previous Legal Instrument and Description of Second Most Recent Change
Murphys Road, Flat Bush between Stancombe Road and Ormiston Road		Chapter 16 of the Manukau City Consolidated Bylaw 2008. (Minute No CL/MAY/512/10) [Adoption of Reviewed Bylaw and adoption of speed limits for city roads including changes to various speed limits]	Chapter 16 of the Manukau City Consolidated Bylaw 2008 (Minute No CL/SEP/1083/08) [Renumbering of Bylaw Chapters and Adoption of Manukau City Consolidated Bylaw 2008]	
Thomas Road, Flat Bush between Adamson Road and Murphy's Road		Chapter 16 of the Manukau City Consolidated Bylaw 2008. (Minute No CL/MAY/512/10) [Adoption of Reviewed Bylaw and adoption of speed limits for city roads including changes to various speed limits]	Chapter 16 of the Manukau City Consolidated Bylaw 2008 (Minute No CL/SEP/1083/08) [Renumbering of Bylaw Chapters and Adoption of Manukau City Consolidated Bylaw 2008]	
Porchester Road, Takanini between Alfriston Road and the City boundary south of Sheriff Place		Chapter 16 of the Manukau City Consolidated Bylaw 2008. (Minute No CL/MAY/512/10) [Adoption of Reviewed Bylaw and adoption of speed limits for city roads including changes to various speed limits]	Chapter 16 of the Manukau City Consolidated Bylaw 2008 (Minute No CL/SEP/1083/08) [Renumbering of Bylaw Chapters and Adoption of Manukau City Consolidated Bylaw 2008]	

Description	Date Speed Limit In Force	Legal Instrument and Description of Most Recent Change	Legal Instrument and Description of Previous Change	Previous Legal Instrument and Description of Second Most Recent Change
Aerovista Place, Wiri full length		Chapter 16 of the Manukau City Consolidated Bylaw 2008. (Minute No CL/MAY/512/10) [Adoption of Reviewed Bylaw and adoption of speed limits for city roads including changes to various speed limits]	Chapter 16 of the Manukau City Consolidated Bylaw 2008 (Minute No CL/SEP/1083/08) [Renumbering of Bylaw Chapters and Adoption of Manukau City Consolidated Bylaw 2008]	
Pukaki Road, Mangere full length between Massey Road and the southern end of the road		Chapter 16 of the Manukau City Consolidated Bylaw 2008. (Minute No CL/MAY/512/10) [Adoption of Reviewed Bylaw and adoption of speed limits for city roads including changes to various speed limits]	Chapter 16 of the Manukau City Consolidated Bylaw 2008 (Minute No CL/SEP/1083/08) [Renumbering of Bylaw Chapters and Adoption of Manukau City Consolidated Bylaw 2008]	
Montgomerie Road, Mangere between Ascot Road and George Bolt Memorial Drive		Chapter 16 of the Manukau City Consolidated Bylaw 2008. (Minute No CL/MAY/512/10) [Adoption of Reviewed Bylaw and adoption of speed limits for city roads including changes to various speed limits]	Chapter 16 of the Manukau City Consolidated Bylaw 2008 (Minute No CL/SEP/1083/08) [Renumbering of Bylaw Chapters and Adoption of Manukau City Consolidated Bylaw 2008]	
Ascot Road, Mangere between Montgomerie Road and Kirkbride Road		Chapter 16 of the Manukau City Consolidated Bylaw 2008. (Minute No CL/MAY/512/10) [Adoption of Reviewed Bylaw and adoption of speed limits for city roads including changes to various speed limits]	Chapter 16 of the Manukau City Consolidated Bylaw 2008 (Minute No CL/SEP/1083/08) [Renumbering of Bylaw Chapters and Adoption of Manukau City Consolidated Bylaw 2008]	
Greenwood Road, Mangere between Creamery Road and Ascot Road		Chapter 16 of the Manukau City Consolidated Bylaw 2008. (Minute No CL/MAY/512/10) [Adoption of Reviewed Bylaw and adoption of speed limits for city roads including changes to various speed limits]	Chapter 16 of the Manukau City Consolidated Bylaw 2008 (Minute No CL/SEP/1083/08) [Renumbering of Bylaw Chapters and Adoption of Manukau City Consolidated Bylaw 2008]	

Description	Date Speed Limit In Force	Legal Instrument and Description of Most Recent Change	Legal Instrument and Description of Previous Change	Previous Legal Instrument and Description of Second Most Recent Change
Creamery Road, Mangere between Greenwood Road and Kirkbride Road		Chapter 16 of the Manukau City Consolidated Bylaw 2008. (Minute No CL/MAY/512/10) [Adoption of Reviewed Bylaw and adoption of speed limits for city roads including changes to various speed limits]	Chapter 16 of the Manukau City Consolidated Bylaw 2008 (Minute No CL/SEP/1083/08) [Renumbering of Bylaw Chapters and Adoption of Manukau City Consolidated Bylaw 2008]	
McClaughlins Road, Wiri full length between Roscommon Road and the southern end of the road	when SH20 to SH1 construction complete	Chapter 16 of the Manukau City Consolidated Bylaw 2008. (Minute No CL/MAY/512/10) [Adoption of Reviewed Bylaw and adoption of speed limits for city roads including changes to various speed limits]	Chapter 16 of the Manukau City Consolidated Bylaw 2008 (Minute No PA/AUG/934/09) [80km/h to 70km/h]	Chapter 16 of the Manukau City Consolidated Bylaw 2008 (Minute No CL/SEP/1083/08) [Renumbering of Bylaw Chapters and Adoption of Manukau City Consolidated Bylaw 2008]
Volger Drive, Wiri between McClaughlins Road and Roscommon Road	when SH20 to SH1 construction complete	Chapter 16 of the Manukau City Consolidated Bylaw 2008. (Minute No CL/MAY/512/10) [Adoption of Reviewed Bylaw and adoption of speed limits for city roads including changes to various speed limits]	Chapter 16 of the Manukau City Consolidated Bylaw 2008 (Minute No PA/AUG/934/09) [80km/h to 70km/h]	Chapter 16 of the Manukau City Consolidated Bylaw 2008 (Minute No CL/SEP/1083/08) [Renumbering of Bylaw Chapters and Adoption of Manukau City Consolidated Bylaw 2008]
Clevedon-Kawakawa Road between chainage 13688 and chainage 14358	11 November 2009	Chapter 16 of the Manukau City Consolidated Bylaw 2008. (Minute No CL/MAY/512/10) [Adoption of Reviewed Bylaw and adoption of speed limits for city roads including changes to various speed limits]	Chapter 16 of the Manukau City Consolidated Bylaw 2008 (Minute No PA/OCT/1116/09) [100km/h to 70km/h]	Chapter 16 of the Manukau City Consolidated Bylaw 2008 (Minute No CL/SEP/1083/08) [Renumbering of Bylaw Chapters and Adoption of Manukau City Consolidated Bylaw 2008]
Whitford Park Road, Whitford between Sandstone Road and a point 300 metres east of Sandstone Road		Chapter 16 of the Manukau City Consolidated Bylaw 2008. (Minute No CL/MAY/512/10) [Adoption of Reviewed Bylaw and adoption of speed limits for city roads including changes to various speed limits]	Chapter 16 of the Manukau City Consolidated Bylaw 2008 (Minute No PA/AUG/934/09) [100km/h to 70km/h]	Chapter 16 of the Manukau City Consolidated Bylaw 2008 (Minute No CL/SEP/1083/08) [Renumbering of Bylaw Chapters and Adoption of Manukau City Consolidated Bylaw 2008]

Description	Date Speed Limit In Force	Legal Instrument and Description of Most Recent Change	Legal Instrument and Description of Previous Change	Previous Legal Instrument and Description of Second Most Recent Change
Monument Road, Clevedon between a point 350 metres south of Papakura-Clevedon Road and a point 1000metres south of Papakura-Clevedon Road		Chapter 16 of the Manukau City Consolidated Bylaw 2008. (Minute No CL/MAY/512/10) [Adoption of Reviewed Bylaw and adoption of speed limits for city roads including changes to various speed limits]	Chapter 16 of the Manukau City Consolidated Bylaw 2008 (Minute No CL/SEP/1083/08) [Renumbering of Bylaw Chapters and Adoption of Manukau City Consolidated Bylaw 2008]	
Pukaki Road, Mangere full length between Massey Road and the southern end of the road.		Chapter 16 of the Manukau City Consolidated Bylaw 2008. (Minute No CL/MAY/512/10) [Adoption of Reviewed Bylaw and adoption of speed limits for city roads including changes to various speed limits]	Chapter 16 of the Manukau City Consolidated Bylaw 2008 (Minute No CL/SEP/1083/08) [Renumbering of Bylaw Chapters and Adoption of Manukau City Consolidated Bylaw 2008]	
Whitford Road, Whitford between a point ___ metres west of Whitford Park Road and Whitford Park Road		Chapter 16 of the Manukau City Consolidated Bylaw 2008. (Minute No CL/MAY/512/10) [Adoption of Reviewed Bylaw and adoption of speed limits for city roads including changes to various speed limits]	Chapter 16 of the Manukau City Consolidated Bylaw 2008 (Minute No CL/SEP/1083/08) [Renumbering of Bylaw Chapters and Adoption of Manukau City Consolidated Bylaw 2008]	
Whitford-Maraetai Road, Whitford between Whitford Park Road and Trig Road		Chapter 16 of the Manukau City Consolidated Bylaw 2008. (Minute No CL/MAY/512/10) [Adoption of Reviewed Bylaw and adoption of speed limits for city roads including changes to various speed limits]	Chapter 16 of the Manukau City Consolidated Bylaw 2008 (Minute No CL/SEP/1083/08) [Renumbering of Bylaw Chapters and Adoption of Manukau City Consolidated Bylaw 2008]	
Trig Road, Whitford between Whitford-Maraetai Road and a point 1000 metres east of Whitford-Maraetai Road		Chapter 16 of the Manukau City Consolidated Bylaw 2008. (Minute No CL/MAY/512/10) [Adoption of Reviewed Bylaw and adoption of speed limits for city roads including changes to various speed limits]	Chapter 16 of the Manukau City Consolidated Bylaw 2008 (Minute No CL/SEP/1083/08) [Renumbering of Bylaw Chapters and Adoption of Manukau City Consolidated Bylaw 2008]	

Description	Date Speed Limit In Force	Legal Instrument and Description of Most Recent Change	Legal Instrument and Description of Previous Change	Previous Legal Instrument and Description of Second Most Recent Change
Point View Drive, Whitford, between a point 1800 metres south of Whitford Road to a point 3400 metres south of Whitford Road		Chapter 16 of the Manukau City Consolidated Bylaw 2008. (Minute No CL/MAY/512/10) [Adoption of Reviewed Bylaw and adoption of speed limits for city roads including changes to various speed limits]	Chapter 16 of the Manukau City Consolidated Bylaw 2008 (Minute No CL/SEP/1083/08) [Renumbering of Bylaw Chapters and Adoption of Manukau City Consolidated Bylaw 2008]	
Highbrook Drive, East Tamaki between Hellabys Road and Business Parade North		Chapter 16 of the Manukau City Consolidated Bylaw 2008. (Minute No CL/MAY/512/10) [Adoption of Reviewed Bylaw and adoption of speed limits for city roads including changes to various speed limits]	Chapter 16 of the Manukau City Consolidated Bylaw 2008 (Minute No CL/SEP/1083/08) [Renumbering of Bylaw Chapters and Adoption of Manukau City Consolidated Bylaw 2008]	

**ATTACHMENT G
ROADS WITH A MAXIMUM
SPEED LIMIT OF 80KM PER HOUR**

The Roads or Areas Described in this Register or as shown on the Maps Referenced in this Register are Declared to have a Speed Limit of 80km per hour

Description	Date Speed Limit In Force	Legal Instrument and Description of Most Recent Change	Legal Instrument and Description of Previous Change	Previous Legal Instrument and Description of Second Most Recent Change
Murphys Road, Flat Bush between Ormiston Road and Redoubt Road		Chapter 16 of the Manukau City Consolidated Bylaw 2008. (Minute No CL/MAY/512/10) [Adoption of Reviewed Bylaw and adoption of speed limits for city roads including changes to various speed limits]	Chapter 16 of the Manukau City Consolidated Bylaw 2008 (Minute No CL/SEP/1083/08) [Renumbering of Bylaw Chapters and Adoption of Manukau City Consolidated Bylaw 2008]	Chapter 30 of the Manukau City Consolidated Bylaw 1992 (Minute No CL/MAR/476/05)
Te Irirangi Drive between Ti Rakau Drive, Botany, and a point 100 metres north of Belinda Avenue, Otara		Chapter 16 of the Manukau City Consolidated Bylaw 2008. (Minute No CL/MAY/512/10) [Adoption of Reviewed Bylaw and adoption of speed limits for city roads including changes to various speed limits]	Chapter 16 of the Manukau City Consolidated Bylaw 2008 (Minute No PA/MAY/499/09)	Chapter 16 of the Manukau City Consolidated Bylaw 2008 (Minute No CL/SEP/1083/08) [Renumbering of Bylaw Chapters and Adoption of Manukau City Consolidated Bylaw 2008]

Description	Date Speed Limit In Force	Legal Instrument and Description of Most Recent Change	Legal Instrument and Description of Previous Change	Previous Legal Instrument and Description of Second Most Recent Change
Broomfields Road, Whitford, full length between Whitford Road and the northern end of the road.		Chapter 16 of the Manukau City Consolidated Bylaw 2008. (Minute No CL/MAY/512/10) [Adoption of Reviewed Bylaw and adoption of speed limits for city roads including changes to various speed limits]	Chapter 16 of the Manukau City Consolidated Bylaw 2008 (Minute No CL/SEP/1083/08) [Renumbering of Bylaw Chapters and Adoption of Manukau City Consolidated Bylaw 2008]	Chapter 30 of the Manukau City Consolidated Bylaw 1992 (Minute No CL/MAR/476/05)
Whites Road, Whitford, full length between Broomfields Road and the western end of the road		Chapter 16 of the Manukau City Consolidated Bylaw 2008. (Minute No CL/MAY/512/10) [Adoption of Reviewed Bylaw and adoption of speed limits for city roads including changes to various speed limits]	Chapter 16 of the Manukau City Consolidated Bylaw 2008 (Minute No CL/SEP/1083/08) [Renumbering of Bylaw Chapters and Adoption of Manukau City Consolidated Bylaw 2008]	Chapter 30 of the Manukau City Consolidated Bylaw 1992 (Minute No CL/MAR/476/05)
Tudor Park Drive, Whitford, full length between Broomfields Road and the northern end of the road		Chapter 16 of the Manukau City Consolidated Bylaw 2008. (Minute No CL/MAY/512/10) [Adoption of Reviewed Bylaw and adoption of speed limits for city roads including changes to various speed limits]	Chapter 16 of the Manukau City Consolidated Bylaw 2008 (Minute No CL/SEP/1083/08) [Renumbering of Bylaw Chapters and Adoption of Manukau City Consolidated Bylaw 2008]	Chapter 30 of the Manukau City Consolidated Bylaw 1992 (Minute No CL/MAR/476/05)
Strathfield Lane, Whitford, full length between Broomfields Road and the eastern end of the road		Chapter 16 of the Manukau City Consolidated Bylaw 2008. (Minute No CL/MAY/512/10) [Adoption of Reviewed Bylaw and adoption of speed limits for city roads including changes to various speed limits]	Chapter 16 of the Manukau City Consolidated Bylaw 2008 (Minute No CL/SEP/1083/08) [Renumbering of Bylaw Chapters and Adoption of Manukau City Consolidated Bylaw 2008]	Chapter 30 of the Manukau City Consolidated Bylaw 1992 (Minute No CL/MAR/476/05)
Kellys Road, Whitford, between Broomfields Road and Wades Road		Chapter 16 of the Manukau City Consolidated Bylaw 2008. (Minute No CL/MAY/512/10) [Adoption of Reviewed Bylaw and adoption of speed limits for city roads including changes to various speed limits]	Chapter 16 of the Manukau City Consolidated Bylaw 2008 (Minute No CL/SEP/1083/08) [Renumbering of Bylaw Chapters and Adoption of Manukau City Consolidated Bylaw 2008]	Chapter 30 of the Manukau City Consolidated Bylaw 1992 (Minute No CL/MAR/476/05)

Description	Date Speed Limit In Force	Legal Instrument and Description of Most Recent Change	Legal Instrument and Description of Previous Change	Previous Legal Instrument and Description of Second Most Recent Change
Wades Road, Whitford, between Kellys Road and Whitford Road		Chapter 16 of the Manukau City Consolidated Bylaw 2008. (Minute No CL/MAY/512/10) [Adoption of Reviewed Bylaw and adoption of speed limits for city roads including changes to various speed limits]	Chapter 16 of the Manukau City Consolidated Bylaw 2008 (Minute No CL/SEP/1083/08) [Renumbering of Bylaw Chapters and Adoption of Manukau City Consolidated Bylaw 2008]	Chapter 30 of the Manukau City Consolidated Bylaw 1992 (Minute No CL/MAR/476/05)
Mott Lane, Whitford, full length between Broomfields Road and eastern end of the road		Chapter 16 of the Manukau City Consolidated Bylaw 2008. (Minute No CL/MAY/512/10) [Adoption of Reviewed Bylaw and adoption of speed limits for city roads including changes to various speed limits]	Chapter 16 of the Manukau City Consolidated Bylaw 2008 (Minute No CL/SEP/1083/08) [Renumbering of Bylaw Chapters and Adoption of Manukau City Consolidated Bylaw 2008]	Chapter 30 of the Manukau City Consolidated Bylaw 1992 (Minute No CL/MAR/476/05)
Clifton Road, Whitford, full length between Whitford Maraetai Road and the western end of the road		Chapter 16 of the Manukau City Consolidated Bylaw 2008. (Minute No CL/MAY/512/10) [Adoption of Reviewed Bylaw and adoption of speed limits for city roads including changes to various speed limits]	Chapter 16 of the Manukau City Consolidated Bylaw 2008 (Minute No CL/SEP/1083/08) [Renumbering of Bylaw Chapters and Adoption of Manukau City Consolidated Bylaw 2008]	Chapter 30 of the Manukau City Consolidated Bylaw 1992 (Minute No CL/MAR/476/05)
Potts Road, Whitford, full length between Clifton road at its southern end to the Clifton Road at its northern end		Chapter 16 of the Manukau City Consolidated Bylaw 2008. (Minute No CL/MAY/512/10) [Adoption of Reviewed Bylaw and adoption of speed limits for city roads including changes to various speed limits]	Chapter 16 of the Manukau City Consolidated Bylaw 2008 (Minute No CL/SEP/1083/08) [Renumbering of Bylaw Chapters and Adoption of Manukau City Consolidated Bylaw 2008]	Chapter 30 of the Manukau City Consolidated Bylaw 1992 (Minute No CL/MAR/476/05)
Porterfield Road, Whitford, full length between Clifton Road and the eastern end of the road		Chapter 16 of the Manukau City Consolidated Bylaw 2008. (Minute No CL/MAY/512/10) [Adoption of Reviewed Bylaw and adoption of speed limits for city roads including changes to various speed limits]	Chapter 16 of the Manukau City Consolidated Bylaw 2008 (Minute No CL/SEP/1083/08) [Renumbering of Bylaw Chapters and Adoption of Manukau City Consolidated Bylaw 2008]	Chapter 30 of the Manukau City Consolidated Bylaw 1992 (Minute No CL/MAR/476/05)

Description	Date Speed Limit In Force	Legal Instrument and Description of Most Recent Change	Legal Instrument and Description of Previous Change	Previous Legal Instrument and Description of Second Most Recent Change
Briar Lane, Whitford, full length between Clifton Road and the western end of the road		Chapter 16 of the Manukau City Consolidated Bylaw 2008. (Minute No CL/MAY/512/10) [Adoption of Reviewed Bylaw and adoption of speed limits for city roads including changes to various speed limits]	Chapter 16 of the Manukau City Consolidated Bylaw 2008 (Minute No CL/SEP/1083/08) [Renumbering of Bylaw Chapters and Adoption of Manukau City Consolidated Bylaw 2008]	Chapter 30 of the Manukau City Consolidated Bylaw 1992 (Minute No CL/MAR/476/05)
Whitford Road between Somerville Road, Howick, and a point ___ metres west of Whitford Park Road		Chapter 16 of the Manukau City Consolidated Bylaw 2008. (Minute No CL/MAY/512/10) [Adoption of Reviewed Bylaw and adoption of speed limits for city roads including changes to various speed limits]	Chapter 16 of the Manukau City Consolidated Bylaw 2008 (Minute No CL/SEP/1083/08) [Renumbering of Bylaw Chapters and Adoption of Manukau City Consolidated Bylaw 2008]	Chapter 30 of the Manukau City Consolidated Bylaw 1992 (Minute No CL/MAR/476/05)
Kawakawa-Orere Road, Kawakawa Bay, between a point 500m south of Kawakawa Bay Coast Road and a point 1500m south of Kawakawa Bay Coast Road		Chapter 16 of the Manukau City Consolidated Bylaw 2008. (Minute No CL/MAY/512/10) [Adoption of Reviewed Bylaw and adoption of speed limits for city roads including changes to various speed limits]	Chapter 16 of the Manukau City Consolidated Bylaw 2008 (Minute No CL/SEP/1083/08) [Renumbering of Bylaw Chapters and Adoption of Manukau City Consolidated Bylaw 2008]	Chapter 30 of the Manukau City Consolidated Bylaw 1992 (Minute No CL/MAR/476/05)
Whitford-Maraetai Road, Beachlands, between a point 100 metres north of Jack Lachlan Drive and Maraetai Drive	1 February 2009	Chapter 16 of the Manukau City Consolidated Bylaw 2008. (Minute No CL/MAY/512/10) [Adoption of Reviewed Bylaw and adoption of speed limits for city roads including changes to various speed limits]	Chapter 16 of the Manukau City Consolidated Bylaw 2008 (Minute No CL/DEC/1398/08) [100km/ to 80km/h]	Chapter 16 of the Manukau City Consolidated Bylaw 2008 (Minute No CL/SEP/1083/08) [Renumbering of Bylaw Chapters and Adoption of Manukau City Consolidated Bylaw 2008]
Maraetai Drive, Maraetai, between Whitford-Maraetai Road and a point 100 metres west of Omana Beach Road	1 February 2009	Chapter 16 of the Manukau City Consolidated Bylaw 2008. (Minute No CL/MAY/512/10) [Adoption of Reviewed Bylaw and adoption of speed limits for city roads including changes to various speed limits]	Chapter 16 of the Manukau City Consolidated Bylaw 2008 (Minute No CL/DEC/1398/08) [100km/ to 80km/h]	Chapter 16 of the Manukau City Consolidated Bylaw 2008 (Minute No CL/SEP/1083/08) [Renumbering of Bylaw Chapters and Adoption of Manukau City Consolidated Bylaw 2008]

Description	Date Speed Limit In Force	Legal Instrument and Description of Most Recent Change	Legal Instrument and Description of Previous Change	Previous Legal Instrument and Description of Second Most Recent Change
McNicol Road, Clevedon, between a point 600m north of Tourist Road and a point 1400m north of Tourist Road		Chapter 16 of the Manukau City Consolidated Bylaw 2008. (Minute No CL/MAY/512/10) [Adoption of Reviewed Bylaw and adoption of speed limits for city roads including changes to various speed limits]	Chapter 16 of the Manukau City Consolidated Bylaw 2008 (Minute No CL/SEP/1083/08) [Renumbering of Bylaw Chapters and Adoption of Manukau City Consolidated Bylaw 2008]	Chapter 30 of the Manukau City Consolidated Bylaw 1992 (Minute No CL/MAR/476/05)
Mill Road, Manukau Heights, between Redoubt Road and Ranfurly Road (at the City boundary)	1 February 2009	Chapter 16 of the Manukau City Consolidated Bylaw 2008. (Minute No CL/MAY/512/10) [Adoption of Reviewed Bylaw and adoption of speed limits for city roads including changes to various speed limits]	Chapter 16 of the Manukau City Consolidated Bylaw 2008 (Minute No CL/SEP/1081/08) [100km/h to 80km/h]	Chapter 16 of the Manukau City Consolidated Bylaw 2008 (Minute No CL/SEP/1083/08) [Renumbering of Bylaw Chapters and Adoption of Manukau City Consolidated Bylaw 2008]
Ranfurly Road, Manurewa between Stratford Road and Mill Road		Chapter 16 of the Manukau City Consolidated Bylaw 2008. (Minute No CL/MAY/512/10) [Adoption of Reviewed Bylaw and adoption of speed limits for city roads including changes to various speed limits]	Chapter 16 of the Manukau City Consolidated Bylaw 2008 (Minute No CL/SEP/1083/08) [Renumbering of Bylaw Chapters and Adoption of Manukau City Consolidated Bylaw 2008]	Chapter 30 of the Manukau City Consolidated Bylaw 1992 (Minute No CL/MAR/476/05)
Pakuranga Highway between the city boundary at the Tamaki River and a point 300 metres west of Ti Rakau Drive		Chapter 16 of the Manukau City Consolidated Bylaw 2008. (Minute No CL/MAY/512/10) [Adoption of Reviewed Bylaw and adoption of speed limits for city roads including changes to various speed limits]	Chapter 16 of the Manukau City Consolidated Bylaw 2008 (Minute No CL/SEP/1083/08) [Renumbering of Bylaw Chapters and Adoption of Manukau City Consolidated Bylaw 2008]	Chapter 30 of the Manukau City Consolidated Bylaw 1992 (Minute No CL/MAR/476/05)
Whitford-Maraetai Road, Whitford, between Trig Road (west) and Clifton Road		Chapter 16 of the Manukau City Consolidated Bylaw 2008. (Minute No CL/MAY/512/10) [Adoption of Reviewed Bylaw and adoption of speed limits for city roads including changes to various speed limits]	Chapter 16 of the Manukau City Consolidated Bylaw 2008 (Minute No CL/SEP/1083/08) [Renumbering of Bylaw Chapters and Adoption of Manukau City Consolidated Bylaw 2008]	Chapter 30 of the Manukau City Consolidated Bylaw 1992 (Minute No CL/MAR/476/05)

Description	Date Speed Limit In Force	Legal Instrument and Description of Most Recent Change	Legal Instrument and Description of Previous Change	Previous Legal Instrument and Description of Second Most Recent Change
Henson Road, Whitford, between Clifton Road and Whitford Maraetai Road		Chapter 16 of the Manukau City Consolidated Bylaw 2008. (Minute No CL/MAY/512/10) [Adoption of Reviewed Bylaw and adoption of speed limits for city roads including changes to various speed limits]	Chapter 16 of the Manukau City Consolidated Bylaw 2008 (Minute No CL/SEP/1083/08) [Renumbering of Bylaw Chapters and Adoption of Manukau City Consolidated Bylaw 2008]	Chapter 30 of the Manukau City Consolidated Bylaw 1992 (Minute No CL/MAR/476/05)

**ATTACHMENT H
ROADS WITH A MAXIMUM
SPEED LIMIT OF 90KM PER HOUR**

The Roads or Areas Described in this Register or as shown on the Maps Referenced in this Register are Declared to have a Speed Limit of 90km per hour

Description	Date Speed Limit In Force	Legal Instrument and Description of Most Recent Change	Legal Instrument and Description of Previous Change	Previous Legal Instrument and Description of Second Most Recent Change
None				

**ATTACHMENT I
ROADS WITH A MAXIMUM
SPEED LIMIT OF 100KM PER HOUR**

The Roads or Areas Described in this Register or as shown on the Maps Referenced in this Register are Declared to have a Speed Limit of 100km per hour

Description	Date Speed Limit In Force	Legal Instrument and Description of Most Recent Change	Legal Instrument and Description of Previous Change	Previous Legal Instrument and Description of Second Most Recent Change
<p>All roads identified as not being in an urban traffic area on the maps attached to this Register entitled "ATTACHMENT M" (numbered MCC 10/1, MCC 10/2, MCC 10/3, MCC 10/4) have a speed limit of 100km/hour in accordance with the legend on the maps.</p> <p>Note: the following roads marked on those maps do not have a 100km/hour speed limit: (i) those roads in the rural area but identified as having a speed limit different to 100km/hour in accordance with the legend on the maps</p>	1 June 2010	Chapter 16 of the Manukau City Consolidated Bylaw 2008. (Minute No CL/MAY/512/10) [Adoption of Reviewed Bylaw and adoption of speed limits for city roads including changes to various speed limits]	Chapter 16 of the Manukau City Consolidated Bylaw 2008 (Minute No CL/SEP/1083/08) [Renumbering of Bylaw Chapters and Adoption of Manukau City Consolidated Bylaw 2008]	Chapter 30 of the Manukau City Consolidated Bylaw 1992 (Minute No CL/MAR/476/05)
Island Road, Mangere, full length between Greenwood Road and the western end of the road.		Chapter 16 of the Manukau City Consolidated Bylaw 2008. (Minute No CL/MAY/512/10) [Adoption of Reviewed Bylaw and adoption of speed limits for city roads including changes to various speed limits]	Chapter 16 of the Manukau City Consolidated Bylaw 2008 (Minute No CL/SEP/1083/08) [Renumbering of Bylaw Chapters and Adoption of Manukau City Consolidated Bylaw 2008]	Chapter 30 of the Manukau City Consolidated Bylaw 1992 (Minute No CL/MAR/476/05)
Oruarangi Road, Mangere, between Ascot Road and a point 480 metres north of Ruaiti Road		Chapter 16 of the Manukau City Consolidated Bylaw 2008. (Minute No CL/MAY/512/10) [Adoption of Reviewed Bylaw and adoption of speed limits for city roads including changes to various speed limits]	Chapter 16 of the Manukau City Consolidated Bylaw 2008 (Minute No CL/SEP/1083/08) [Renumbering of Bylaw Chapters and Adoption of Manukau City Consolidated Bylaw 2008]	Chapter 30 of the Manukau City Consolidated Bylaw 1992 (Minute No CL/MAR/476/05)

Description	Date Speed Limit In Force	Legal Instrument and Description of Most Recent Change	Legal Instrument and Description of Previous Change	Previous Legal Instrument and Description of Second Most Recent Change
Oruarangi Road, Mangere, between a point 60 metres south of Waipouri Road and Ihumatao Road		Chapter 16 of the Manukau City Consolidated Bylaw 2008. (Minute No CL/MAY/512/10) [Adoption of Reviewed Bylaw and adoption of speed limits for city roads including changes to various speed limits]	Chapter 16 of the Manukau City Consolidated Bylaw 2008 (Minute No CL/SEP/1083/08) [Renumbering of Bylaw Chapters and Adoption of Manukau City Consolidated Bylaw 2008]	Chapter 30 of the Manukau City Consolidated Bylaw 1992 (Minute No CL/MAR/476/05)
Ihumatao Quarry Road, Mangere full length between Oruarangi Road and the western end of the road		Chapter 16 of the Manukau City Consolidated Bylaw 2008. (Minute No CL/MAY/512/10) [Adoption of Reviewed Bylaw and adoption of speed limits for city roads including changes to various speed limits]	Chapter 16 of the Manukau City Consolidated Bylaw 2008 (Minute No CL/SEP/1083/08) [Renumbering of Bylaw Chapters and Adoption of Manukau City Consolidated Bylaw 2008]	Chapter 30 of the Manukau City Consolidated Bylaw 1992 (Minute No CL/MAR/476/05)
Nixon Road, Mangere, full length between George Bolt Memorial Drive and the eastern end of the road		Chapter 16 of the Manukau City Consolidated Bylaw 2008. (Minute No CL/MAY/512/10) [Adoption of Reviewed Bylaw and adoption of speed limits for city roads including changes to various speed limits]	Chapter 16 of the Manukau City Consolidated Bylaw 2008 (Minute No CL/SEP/1083/08) [Renumbering of Bylaw Chapters and Adoption of Manukau City Consolidated Bylaw 2008]	Chapter 30 of the Manukau City Consolidated Bylaw 1992 (Minute No CL/MAR/476/05)
Ihumatao Road, Mangere, full length between Ihumatao Road and the southern end of the road		Chapter 16 of the Manukau City Consolidated Bylaw 2008. (Minute No CL/MAY/512/10) [Adoption of Reviewed Bylaw and adoption of speed limits for city roads including changes to various speed limits]	Chapter 16 of the Manukau City Consolidated Bylaw 2008 (Minute No CL/SEP/1083/08) [Renumbering of Bylaw Chapters and Adoption of Manukau City Consolidated Bylaw 2008]	Chapter 30 of the Manukau City Consolidated Bylaw 1992 (Minute No CL/MAR/476/05)
Renton Road, Mangere, full length between Ihumatao Road and the southern end of the road		Chapter 16 of the Manukau City Consolidated Bylaw 2008. (Minute No CL/MAY/512/10) [Adoption of Reviewed Bylaw and adoption of speed limits for city roads including changes to various speed limits]	Chapter 16 of the Manukau City Consolidated Bylaw 2008 (Minute No CL/SEP/1083/08) [Renumbering of Bylaw Chapters and Adoption of Manukau City Consolidated Bylaw 2008]	Chapter 30 of the Manukau City Consolidated Bylaw 1992 (Minute No CL/MAR/476/05)

Description	Date Speed Limit In Force	Legal Instrument and Description of Most Recent Change	Legal Instrument and Description of Previous Change	Previous Legal Instrument and Description of Second Most Recent Change
Price Road, Wiri, full length between Puhinui Road and the southern end of the road		Chapter 16 of the Manukau City Consolidated Bylaw 2008. (Minute No CL/MAY/512/10) [Adoption of Reviewed Bylaw and adoption of speed limits for city roads including changes to various speed limits]	Chapter 16 of the Manukau City Consolidated Bylaw 2008 (Minute No CL/SEP/1083/08) [Renumbering of Bylaw Chapters and Adoption of Manukau City Consolidated Bylaw 2008]	Chapter 30 of the Manukau City Consolidated Bylaw 1992 (Minute No CL/MAR/476/05)
Flat Bush School Road, Flat Bush, between Murphy's Road and the eastern end of the road		Chapter 16 of the Manukau City Consolidated Bylaw 2008. (Minute No CL/MAY/512/10) [Adoption of Reviewed Bylaw and adoption of speed limits for city roads including changes to various speed limits]	Chapter 16 of the Manukau City Consolidated Bylaw 2008 (Minute No CL/SEP/1083/08) [Renumbering of Bylaw Chapters and Adoption of Manukau City Consolidated Bylaw 2008]	Chapter 30 of the Manukau City Consolidated Bylaw 1992 (Minute No CL/MAR/476/05)
McQuoids Road, Flat Bush, between Flat Bush School Road and the eastern end of the road		Chapter 16 of the Manukau City Consolidated Bylaw 2008. (Minute No CL/MAY/512/10) [Adoption of Reviewed Bylaw and adoption of speed limits for city roads including changes to various speed limits]	Chapter 16 of the Manukau City Consolidated Bylaw 2008 (Minute No CL/SEP/1083/08) [Renumbering of Bylaw Chapters and Adoption of Manukau City Consolidated Bylaw 2008]	Chapter 30 of the Manukau City Consolidated Bylaw 1992 (Minute No CL/MAR/476/05)
Ormiston Road, Flat Bush, between a point 200metres north of Shepherds Lane and Sandstone Road		Chapter 16 of the Manukau City Consolidated Bylaw 2008. (Minute No CL/MAY/512/10) [Adoption of Reviewed Bylaw and adoption of speed limits for city roads including changes to various speed limits]	Chapter 16 of the Manukau City Consolidated Bylaw 2008 (Minute No CL/SEP/1083/08) [Renumbering of Bylaw Chapters and Adoption of Manukau City Consolidated Bylaw 2008]	Chapter 30 of the Manukau City Consolidated Bylaw 1992 (Minute No CL/MAR/476/05)
Caldwells Road, Flat Bush, full length between Point View Drive and the eastern end of the road		Chapter 16 of the Manukau City Consolidated Bylaw 2008. (Minute No CL/MAY/512/10) [Adoption of Reviewed Bylaw and adoption of speed limits for city roads including changes to various speed limits]	Chapter 16 of the Manukau City Consolidated Bylaw 2008 (Minute No CL/SEP/1083/08) [Renumbering of Bylaw Chapters and Adoption of Manukau City Consolidated Bylaw 2008]	Chapter 30 of the Manukau City Consolidated Bylaw 1992 (Minute No CL/MAR/476/05)

**ATTACHMENT J
ROADS TO WHICH A HOLIDAY
SPEED LIMIT APPLIES**

The Roads or Areas Described in this Register or as shown on the Maps Referenced in this Register are Declared to have a Holiday Speed Limit.

Description	Date Speed Limit In Force	Legal Instrument and Description of Most Recent Change	Legal Instrument and Description of Previous Change	Previous Legal Instrument and Description of Second Most Recent Change
None				

**ATTACHMENT K
ROADS TO WHICH A VARIABLE
SPEED LIMIT APPLIES**

The Roads or Areas Described in this Register or as shown on the Maps Referenced in this Register are Declared to have a Variable Speed Limit. The speed limit shall be 40km per hour on School Days for 35minutes at the Commencement of School and 20 minutes at the Conclusion of School or for 10 minutes at any other time of day when at least 50 children cross the road or enter or leave vehicles at the roadside; and 50km per hour at all other times.

Description	Date Speed Limit In Force	Legal Instrument and Description of Most Recent Change	Legal Instrument and Description of Previous Change	Previous Legal Instrument and Description of Second Most Recent Change
Everglade Drive between Aronia Way and De Havilland Drive North	1 June 2010	Chapter 16 of the Manukau City Consolidated Bylaw 2008. (Minute No CL/MAY/512/10) [Adoption of Reviewed Bylaw and adoption of speed limits for city roads including changes to various speed limits] [This road from 50km/h at all times to 40km/h 8:20-8:55am and 2:55-3:15pm school days and 50km/h at other times]	Chapter 16 of the Manukau City Consolidated Bylaw 2008 (Minute No CL/SEP/1083/08) [Renumbering of Bylaw Chapters and Adoption of Manukau City Consolidated Bylaw 2008]	Chapter 30 of the Manukau City Consolidated Bylaw 1992 (Minute No CL/MAR/476/05)

Description	Date Speed Limit In Force	Legal Instrument and Description of Most Recent Change	Legal Instrument and Description of Previous Change	Previous Legal Instrument and Description of Second Most Recent Change
Gossamer Driver, Pakuranga between Leewood Place and Ussher Place	1 June 2010	Chapter 16 of the Manukau City Consolidated Bylaw 2008. (Minute No CL/MAY/512/10) [Adoption of Reviewed Bylaw and adoption of speed limits for city roads including changes to various speed limits] [This road from 50km/h at all times to 40km/h 8:20-8:55am and 2:55-3:15pm school days and 50km/h at other times]	Chapter 16 of the Manukau City Consolidated Bylaw 2008 (Minute No CL/SEP/1083/08) [Renumbering of Bylaw Chapters and Adoption of Manukau City Consolidated Bylaw 2008]	Chapter 30 of the Manukau City Consolidated Bylaw 1992 (Minute No CL/MAR/476/05)
Great South Road, Papatoetoe between Butler Avenue and Central Avenue	1 June 2010	Chapter 16 of the Manukau City Consolidated Bylaw 2008. (Minute No CL/MAY/512/10) [Adoption of Reviewed Bylaw and adoption of speed limits for city roads including changes to various speed limits] [This road from 50km/h at all times to 40km/h 8:20-8:55am and 2:55-3:15pm school days and 50km/h at other times]	Chapter 16 of the Manukau City Consolidated Bylaw 2008 (Minute No CL/SEP/1083/08) [Renumbering of Bylaw Chapters and Adoption of Manukau City Consolidated Bylaw 2008]	Chapter 30 of the Manukau City Consolidated Bylaw 1992 (Minute No CL/MAR/476/05)
St George Street, Papatoetoe between Wilmay Avenue and Great South Road	1 June 2010	Chapter 16 of the Manukau City Consolidated Bylaw 2008. (Minute No CL/MAY/512/10) [Adoption of Reviewed Bylaw and adoption of speed limits for city roads including changes to various speed limits] [This road from 50km/h at all times to 40km/h 8:20-8:55am and 2:55-3:15pm school days and 50km/h at other times]	Chapter 16 of the Manukau City Consolidated Bylaw 2008 (Minute No CL/SEP/1083/08) [Renumbering of Bylaw Chapters and Adoption of Manukau City Consolidated Bylaw 2008]	Chapter 30 of the Manukau City Consolidated Bylaw 1992 (Minute No CL/MAR/476/05)

Description	Date Speed Limit In Force	Legal Instrument and Description of Most Recent Change	Legal Instrument and Description of Previous Change	Previous Legal Instrument and Description of Second Most Recent Change
Station Road, Papatoetoe between Peverill Crescent and Wyllie Road	1 June 2010	Chapter 16 of the Manukau City Consolidated Bylaw 2008. (Minute No CL/MAY/512/10) [Adoption of Reviewed Bylaw and adoption of speed limits for city roads including changes to various speed limits] [This road from 50km/h at all times to 40km/h 8:20-8:55am and 2:50-3:10pm school days and 50km/h at other times]	Chapter 16 of the Manukau City Consolidated Bylaw 2008 (Minute No CL/SEP/1083/08) [Renumbering of Bylaw Chapters and Adoption of Manukau City Consolidated Bylaw 2008]	Chapter 30 of the Manukau City Consolidated Bylaw 1992 (Minute No CL/MAR/476/05)
St George Street, Papatoetoe, between Landscape Road and Wilmay Avenue	1 June 2010	Chapter 16 of the Manukau City Consolidated Bylaw 2008. (Minute No CL/MAY/512/10) [Adoption of Reviewed Bylaw and adoption of speed limits for city roads including changes to various speed limits] [This road from 50km/h at all times to 40km/h 8:15-8:50am and 2:45-3:05pm school days and 50km/h at other times]	Chapter 16 of the Manukau City Consolidated Bylaw 2008 (Minute No CL/SEP/1083/08) [Renumbering of Bylaw Chapters and Adoption of Manukau City Consolidated Bylaw 2008]	Chapter 30 of the Manukau City Consolidated Bylaw 1992 (Minute No CL/MAR/476/05)
Hillcrest Road, Papatoetoe between Hill Road and Station Road	1 June 2010	Chapter 16 of the Manukau City Consolidated Bylaw 2008. (Minute No CL/MAY/512/10) [Adoption of Reviewed Bylaw and adoption of speed limits for city roads including changes to various speed limits] [This road from 50km/h at all times to 40km/h 8:20-8:55am and 2:50-3:10pm school days and 50km/h at other times]	Chapter 16 of the Manukau City Consolidated Bylaw 2008 (Minute No CL/SEP/1083/08) [Renumbering of Bylaw Chapters and Adoption of Manukau City Consolidated Bylaw 2008]	Chapter 30 of the Manukau City Consolidated Bylaw 1992 (Minute No CL/MAR/476/05)

Description	Date Speed Limit In Force	Legal Instrument and Description of Most Recent Change	Legal Instrument and Description of Previous Change	Previous Legal Instrument and Description of Second Most Recent Change
Carruth Road, Papatoetoe between Birdwood Avenue and St George Street	1 June 2010	Chapter 16 of the Manukau City Consolidated Bylaw 2008. (Minute No CL/MAY/512/10) [Adoption of Reviewed Bylaw and adoption of speed limits for city roads including changes to various speed limits] [This road from 50km/h at all times to 40km/h 8:15-8:50am and 2:45-3:05pm school days and 50km/h at other times]	Chapter 16 of the Manukau City Consolidated Bylaw 2008 (Minute No CL/SEP/1083/08) [Renumbering of Bylaw Chapters and Adoption of Manukau City Consolidated Bylaw 2008]	Chapter 30 of the Manukau City Consolidated Bylaw 1992 (Minute No CL/MAR/476/05)
Palmers Road, Weymouth between Kennington Drive and Weymouth Road	1 June 2010	Chapter 16 of the Manukau City Consolidated Bylaw 2008. (Minute No CL/MAY/512/10) [Adoption of Reviewed Bylaw and adoption of speed limits for city roads including changes to various speed limits] [This road from 50km/h at all times to 40km/h 8:15-8:50am and 2:55-3:15pm school days and 50km/h at other times]	Chapter 16 of the Manukau City Consolidated Bylaw 2008 (Minute No CL/SEP/1083/08) [Renumbering of Bylaw Chapters and Adoption of Manukau City Consolidated Bylaw 2008]	Chapter 30 of the Manukau City Consolidated Bylaw 1992 (Minute No CL/MAR/476/05)
Nelson Street, Howick between Ridge Road and Moore Street	1 June 2010	Chapter 16 of the Manukau City Consolidated Bylaw 2008. (Minute No CL/MAY/512/10) [Adoption of Reviewed Bylaw and adoption of speed limits for city roads including changes to various speed limits] [This road from 50km/h at all times to 40km/h 8:10-8:45am and 2:55-3:15pm school days and 50km/h at other times]	Chapter 16 of the Manukau City Consolidated Bylaw 2008 (Minute No CL/SEP/1083/08) [Renumbering of Bylaw Chapters and Adoption of Manukau City Consolidated Bylaw 2008]	Chapter 30 of the Manukau City Consolidated Bylaw 1992 (Minute No CL/MAR/476/05)

Description	Date Speed Limit In Force	Legal Instrument and Description of Most Recent Change	Legal Instrument and Description of Previous Change	Previous Legal Instrument and Description of Second Most Recent Change
Wellington Street, Howick between Elliot Street and Howe Street	1 June 2010	Chapter 16 of the Manukau City Consolidated Bylaw 2008. (Minute No CL/MAY/512/10) [Adoption of Reviewed Bylaw and adoption of speed limits for city roads including changes to various speed limits] [This road from 50km/h at all times to 40km/h 8:10-8:45am and 2:55-3:15pm school days and 50km/h at other times]	Chapter 16 of the Manukau City Consolidated Bylaw 2008 (Minute No CL/SEP/1083/08) [Renumbering of Bylaw Chapters and Adoption of Manukau City Consolidated Bylaw 2008]	Chapter 30 of the Manukau City Consolidated Bylaw 1992 (Minute No CL/MAR/476/05)
Yates Road, Mangere between Massey Road and Royton Avenue	1 June 2010	Chapter 16 of the Manukau City Consolidated Bylaw 2008. (Minute No CL/MAY/512/10) [Adoption of Reviewed Bylaw and adoption of speed limits for city roads including changes to various speed limits] [This road from 50km/h at all times to 40km/h 8:25-9:00am and 2:55-3:15pm school days and 50km/h at other times]	Chapter 16 of the Manukau City Consolidated Bylaw 2008 (Minute No CL/SEP/1083/08) [Renumbering of Bylaw Chapters and Adoption of Manukau City Consolidated Bylaw 2008]	Chapter 30 of the Manukau City Consolidated Bylaw 1992 (Minute No CL/MAR/476/05)
Massey Road, Mangere between Yates Road and Hain Avenue	1 June 2010	Chapter 16 of the Manukau City Consolidated Bylaw 2008. (Minute No CL/MAY/512/10) [Adoption of Reviewed Bylaw and adoption of speed limits for city roads including changes to various speed limits] [This road from 50km/h at all times to 40km/h 8:25-9:00am and 2:55-3:15pm school days and 50km/h at other times]	Chapter 16 of the Manukau City Consolidated Bylaw 2008 (Minute No CL/SEP/1083/08) [Renumbering of Bylaw Chapters and Adoption of Manukau City Consolidated Bylaw 2008]	Chapter 30 of the Manukau City Consolidated Bylaw 1992 (Minute No CL/MAR/476/05)

Description	Date Speed Limit In Force	Legal Instrument and Description of Most Recent Change	Legal Instrument and Description of Previous Change	Previous Legal Instrument and Description of Second Most Recent Change
Robertson Road, Mangere between Wakefield Road and McKinstry Avenue	1 June 2010	Chapter 16 of the Manukau City Consolidated Bylaw 2008. (Minute No CL/MAY/512/10) [Adoption of Reviewed Bylaw and adoption of speed limits for city roads including changes to various speed limits] [This road from 50km/h at all times to 40km/h 8:15-8:50am and 2:55-3:15pm school days and 50km/h at other times]	Chapter 16 of the Manukau City Consolidated Bylaw 2008 (Minute No CL/SEP/1083/08) [Renumbering of Bylaw Chapters and Adoption of Manukau City Consolidated Bylaw 2008]	Chapter 30 of the Manukau City Consolidated Bylaw 1992 (Minute No CL/MAR/476/05)
McKean Avenue, Manurewa between Russell Road and Weymouth Road	1 June 2010	Chapter 16 of the Manukau City Consolidated Bylaw 2008. (Minute No CL/MAY/512/10) [Adoption of Reviewed Bylaw and adoption of speed limits for city roads including changes to various speed limits] [This road from 50km/h at all times to 40km/h 8:20-8:55am and 2:50-3:10pm school days and 50km/h at other times]	Chapter 16 of the Manukau City Consolidated Bylaw 2008 (Minute No CL/SEP/1083/08) [Renumbering of Bylaw Chapters and Adoption of Manukau City Consolidated Bylaw 2008]	Chapter 30 of the Manukau City Consolidated Bylaw 1992 (Minute No CL/MAR/476/05)
Graeme Avenue, Papatoetoe between Buckland Road and Earlsworth Road	1 June 2010	Chapter 16 of the Manukau City Consolidated Bylaw 2008. (Minute No CL/MAY/512/10) [Adoption of Reviewed Bylaw and adoption of speed limits for city roads including changes to various speed limits] [This road from 50km/h at all times to 40km/h 8:20-8:55am and 2:55-3:15pm school days and 50km/h at other times]	Chapter 16 of the Manukau City Consolidated Bylaw 2008 (Minute No CL/SEP/1083/08) [Renumbering of Bylaw Chapters and Adoption of Manukau City Consolidated Bylaw 2008]	Chapter 30 of the Manukau City Consolidated Bylaw 1992 (Minute No CL/MAR/476/05)

Description	Date Speed Limit In Force	Legal Instrument and Description of Most Recent Change	Legal Instrument and Description of Previous Change	Previous Legal Instrument and Description of Second Most Recent Change
Gracechurch Drive, Flat Bush between Middlefield Drive and Browns Lane	1 June 2010	Chapter 16 of the Manukau City Consolidated Bylaw 2008. (Minute No CL/MAY/512/10) [Adoption of Reviewed Bylaw and adoption of speed limits for city roads including changes to various speed limits] [This road from 50km/h at all times to 40km/h 8:20-8:55am and 2:55-3:15pm school days and 50km/h at other times]	Chapter 16 of the Manukau City Consolidated Bylaw 2008 (Minute No CL/SEP/1083/08) [Renumbering of Bylaw Chapters and Adoption of Manukau City Consolidated Bylaw 2008]	Chapter 30 of the Manukau City Consolidated Bylaw 1992 (Minute No CL/MAR/476/05)
Middlefield Drive, Flat Bush between Dunloy Place and Gracechurch Drive	1 June 2010	Chapter 16 of the Manukau City Consolidated Bylaw 2008. (Minute No CL/MAY/512/10) [Adoption of Reviewed Bylaw and adoption of speed limits for city roads including changes to various speed limits] [This road from 50km/h at all times to 40km/h 8:20-8:55am and 2:55-3:15pm school days and 50km/h at other times]	Chapter 16 of the Manukau City Consolidated Bylaw 2008 (Minute No CL/SEP/1083/08) [Renumbering of Bylaw Chapters and Adoption of Manukau City Consolidated Bylaw 2008]	Chapter 30 of the Manukau City Consolidated Bylaw 1992 (Minute No CL/MAR/476/05)
Mirrabooka Avenue, Botany Downs between Kadina Place and Kurnell Drive	1 June 2010	Chapter 16 of the Manukau City Consolidated Bylaw 2008. (Minute No CL/MAY/512/10) [Adoption of Reviewed Bylaw and adoption of speed limits for city roads including changes to various speed limits] [This road from 50km/h at all times to 40km/h 8:20-8:55am and 2:55-3:15pm school days and 50km/h at other times]	Chapter 16 of the Manukau City Consolidated Bylaw 2008 (Minute No CL/SEP/1083/08) [Renumbering of Bylaw Chapters and Adoption of Manukau City Consolidated Bylaw 2008]	Chapter 30 of the Manukau City Consolidated Bylaw 1992 (Minute No CL/MAR/476/05)

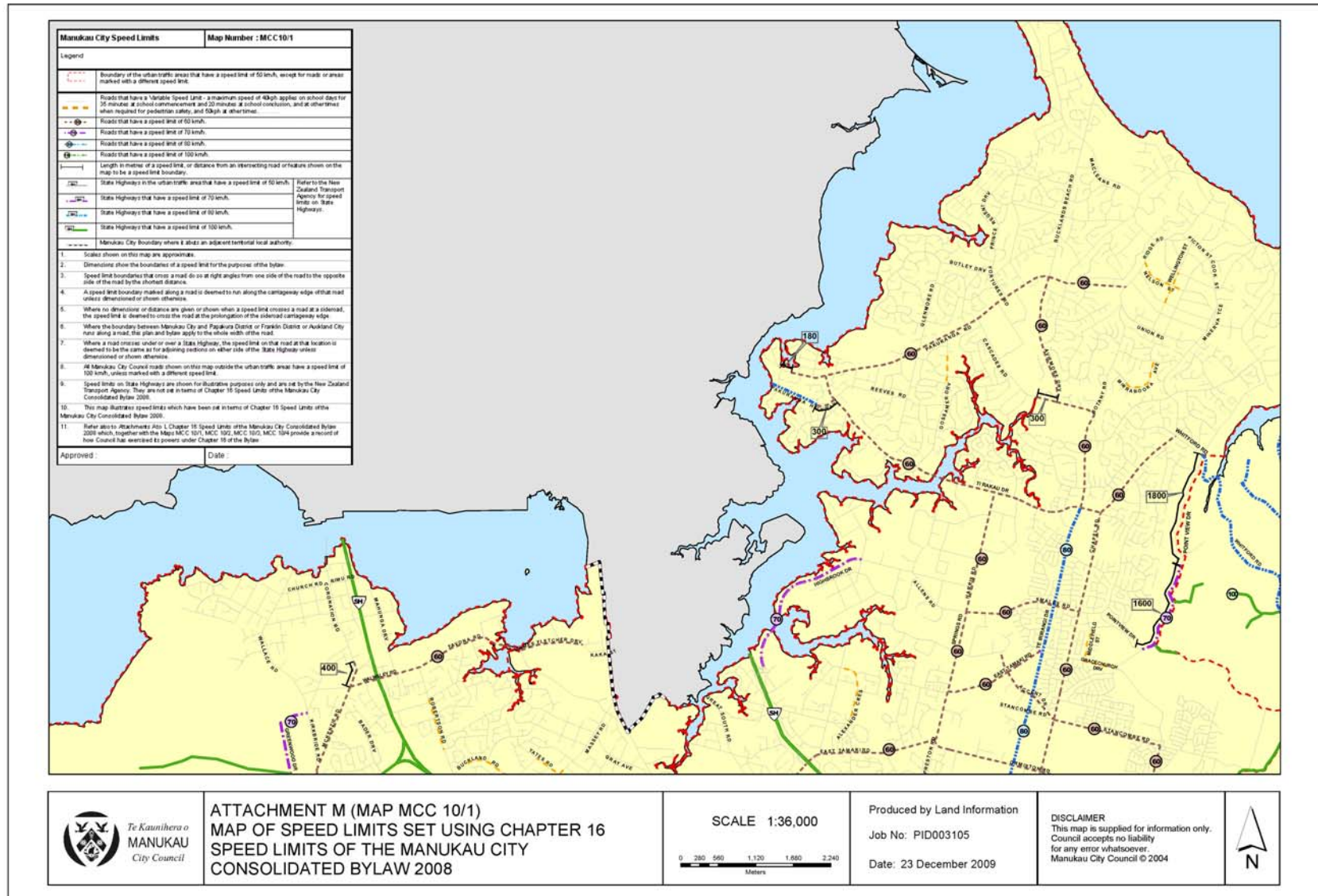
Description	Date Speed Limit In Force	Legal Instrument and Description of Most Recent Change	Legal Instrument and Description of Previous Change	Previous Legal Instrument and Description of Second Most Recent Change
Alexander Crescent, Otara between Otara Road and Blair Place	1 June 2010	Chapter 16 of the Manukau City Consolidated Bylaw 2008. (Minute No CL/MAY/512/10) [Adoption of Reviewed Bylaw and adoption of speed limits for city roads including changes to various speed limits] [This road from 50km/h at all times to 40km/h 8:10-8:45am and 2:40-3:00pm school days and 50km/h at other times]	Chapter 16 of the Manukau City Consolidated Bylaw 2008 (Minute No CL/SEP/1083/08) [Renumbering of Bylaw Chapters and Adoption of Manukau City Consolidated Bylaw 2008]	Chapter 30 of the Manukau City Consolidated Bylaw 1992 (Minute No CL/MAR/476/05)
Buckland Road, Mangere, between Lyncroft Street and Royton Avenue	1 June 2010	Chapter 16 of the Manukau City Consolidated Bylaw 2008. (Minute No CL/MAY/512/10) [Adoption of Reviewed Bylaw and adoption of speed limits for city roads including changes to various speed limits] [This road from 50km/h at all times to 40km/h 7:55-8:30am and 2:25-2:45pm Tuesday to Friday school days and 50km/h at other times]	Chapter 16 of the Manukau City Consolidated Bylaw 2008 (Minute No CL/SEP/1083/08) [Renumbering of Bylaw Chapters and Adoption of Manukau City Consolidated Bylaw 2008]	Chapter 30 of the Manukau City Consolidated Bylaw 1992 (Minute No CL/MAR/476/05)
Russell Road, Manurewa, between Swallow Drive and Jutland Road	1 June 2010	Chapter 16 of the Manukau City Consolidated Bylaw 2008. (Minute No CL/MAY/512/10) [Adoption of Reviewed Bylaw and adoption of speed limits for city roads including changes to various speed limits] [This road from 50km/h at all times to 40km/h 8:10-8:45am and 2:55-3:15pm school days and 50km/h at other times]	Chapter 16 of the Manukau City Consolidated Bylaw 2008 (Minute No CL/SEP/1083/08) [Renumbering of Bylaw Chapters and Adoption of Manukau City Consolidated Bylaw 2008]	Chapter 30 of the Manukau City Consolidated Bylaw 1992 (Minute No CL/MAR/476/05)

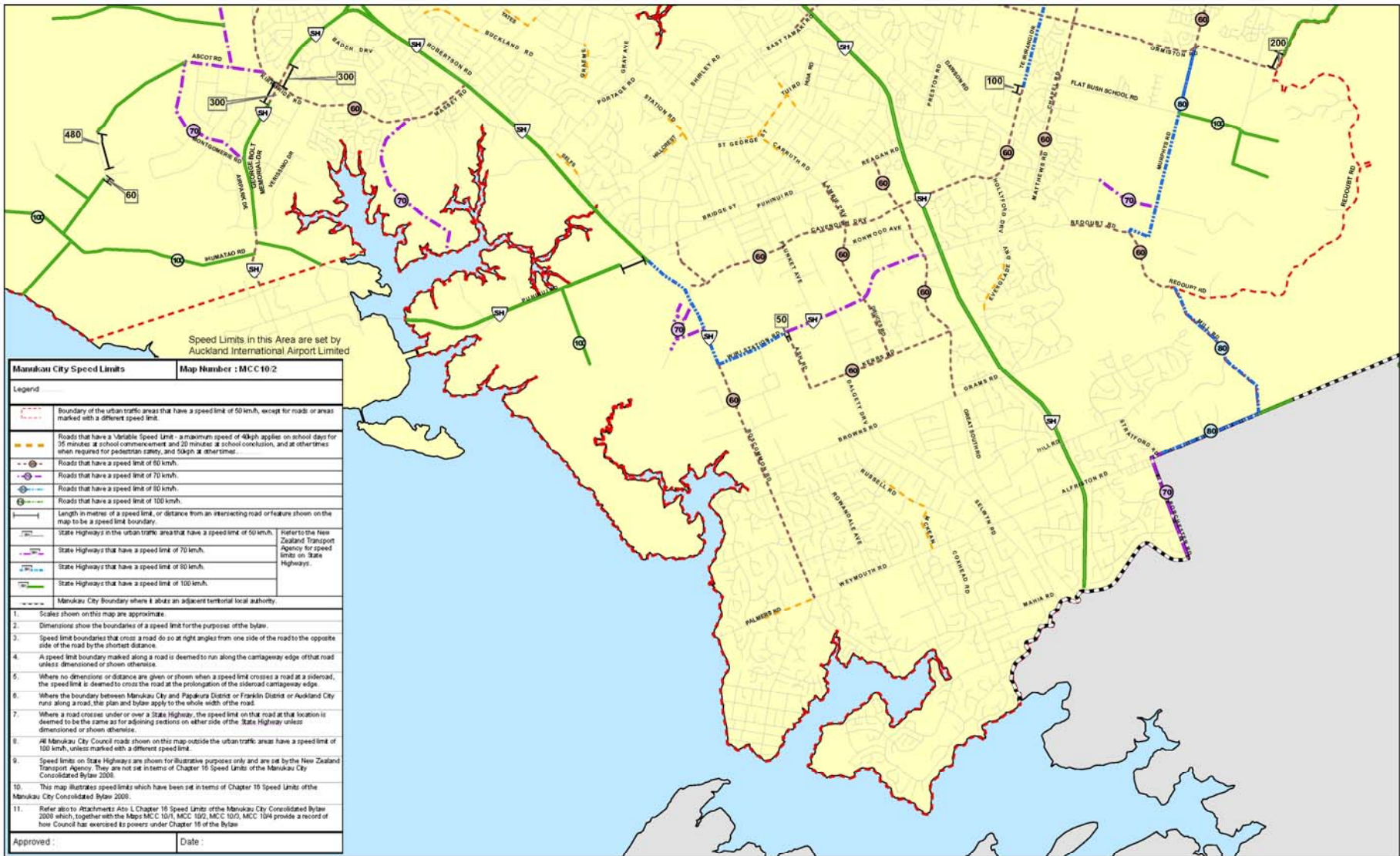
**ATTACHMENT L
ROADS WITH A MINIMUM
SPEED LIMIT**

The Roads or Areas Described in this Register or as shown on the Maps Referenced in this Register are Declared to have a Minimum Speed Limit


Description	Date Speed Limit Comes Into Force	Legal Instrument and Description of Most Recent Change	Legal Instrument and Description of Previous Change	Previous Legal Instrument and Description of Second Most Recent Change
None				

**ATTACHMENT M
MAPS OF SPEED LIMITS
(MCC 10/1, MCC 10/2, MCC 10/3, MCC 10/4)**





ATTACHMENT M (MAP MCC 10/2)
MAP OF SPEED LIMITS SET USING CHAPTER 16
SPEED LIMITS OF THE MANUKAU CITY
CONSOLIDATED BYLAW 2008



Produced by Land Information
 Job No: PID003105
 Date: 23 December 2009

DISCLAIMER
 This map is supplied for information only.
 Council accepts no liability
 for any error whatsoever.
 Manukau City Council © 2004






Manukau City Speed Limits		Map Number : MCC 10/3
Legend		
	Boundary of the urban traffic areas that have a speed limit of 50 km/h, except for roads or areas marked with a different speed limit.	
	Roads that have a Variable Speed Limit - a maximum speed of 40km/h applies on school days for 30 minutes at school commencement and 20 minutes at school conclusion, and at other times when required for pedestrian safety, and 50km/h at other times.	
	Roads that have a speed limit of 60 km/h.	
	Roads that have a speed limit of 70 km/h.	
	Roads that have a speed limit of 80 km/h.	
	Roads that have a speed limit of 100 km/h.	
	Length in metres of a speed limit, or distance from an intersecting road or feature shown on the map to a speed limit boundary.	
	State Highways in the urban traffic area that have a speed limit of 50 km/h.	Refer to the New Zealand Transport Agency for speed limits on State Highways.
	State Highways that have a speed limit of 70 km/h.	
	State Highways that have a speed limit of 80 km/h.	
	State Highways that have a speed limit of 100 km/h.	
	Manukau City Boundary where it abuts an adjacent territorial local authority.	
<ol style="list-style-type: none"> Scales shown on this map are approximate. Dimensions show the boundaries of a speed limit for the purposes of the bylaw. Speed limit boundaries that cross a road do so at right angles from one side of the road to the opposite side of the road by the shortest distance. A speed limit boundary marked along a road is deemed to run along the cartage-way edge of that road unless dimensioned or shown otherwise. Where no dimension or distance is given or shown when a speed limit crosses a road at a sideroad, the speed limit is deemed to cross the road at the prolongation of the sideroad cartage-way edge. Where the boundary between Manukau City and Papakura District or Franklin District or Auckland City runs along a road, the plan and bylaw apply to the whole width of the road. Where a road crosses under or over a State Highway, the speed limit on that road at that location is deemed to be the same as for adjoining sections on either side of the State Highway unless dimensioned or shown otherwise. All Manukau City Council roads shown on the map outside the urban traffic areas have a speed limit of 100 km/h, unless marked with a different speed limit. Speed limits on State Highways are shown for illustrative purposes only and are set by the New Zealand Transport Agency. They are not set in terms of Chapter 16 Speed Limits of the Manukau City Consolidated Bylaw 2008. This map illustrates speed limits which have been set in terms of Chapter 16 Speed Limits of the Manukau City Consolidated Bylaw 2008. Refer also to Attachments A to L Chapter 16 Speed Limits of the Manukau City Consolidated Bylaw 2008 which, together with the Maps MCC 10/1, MCC 10/2, MCC 10/3, MCC 10/4 provide a record of how Council has exercised its powers under Chapter 16 of the Bylaw. 		
Approved :	Date :	



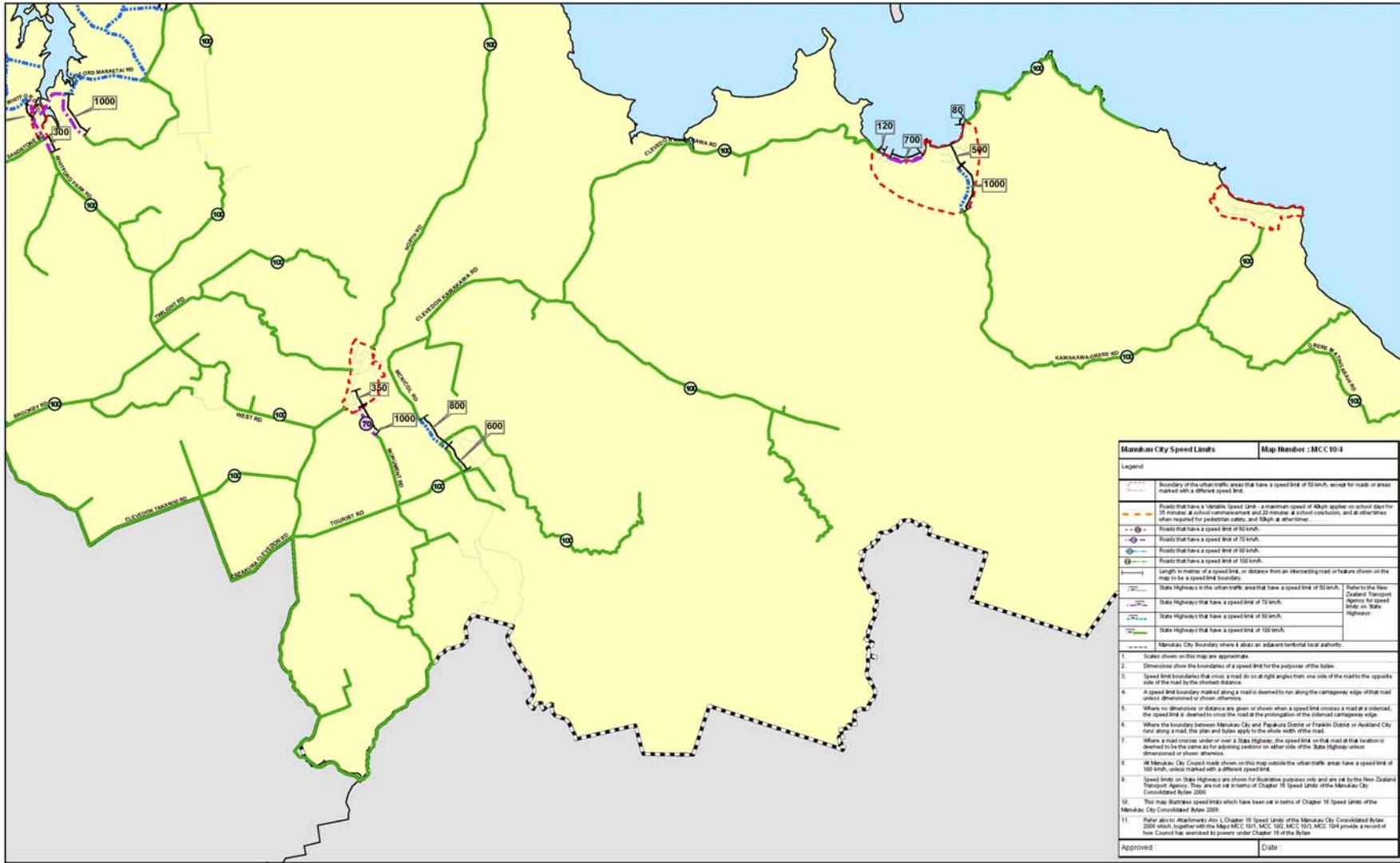
ATTACHMENT M (MAP MCC 10/3)
MAP OF SPEED LIMITS SET USING CHAPTER 16
SPEED LIMITS OF THE MANUKAU CITY
CONSOLIDATED BYLAW 2008




Produced by Land Information
 Job No: PID003105
 Date: 23 December 2009

DISCLAIMER
 This map is supplied for information only.
 Council accepts no liability
 for any error whatsoever.
 Manukau City Council © 2004





**ATTACHMENT M (MAP MCC 10/4)
MAP OF SPEED LIMITS SET USING CHAPTER 16
SPEED LIMITS OF THE MANUKAU CITY
CONSOLIDATED BYLAW 2008**



Produced by Land Information
Job No: PID003105
Date: 23 December 2009

DISCLAIMER
This map is supplied for information only.
Council accepts no liability
for any error whatsoever.
Manukau City Council © 2004

